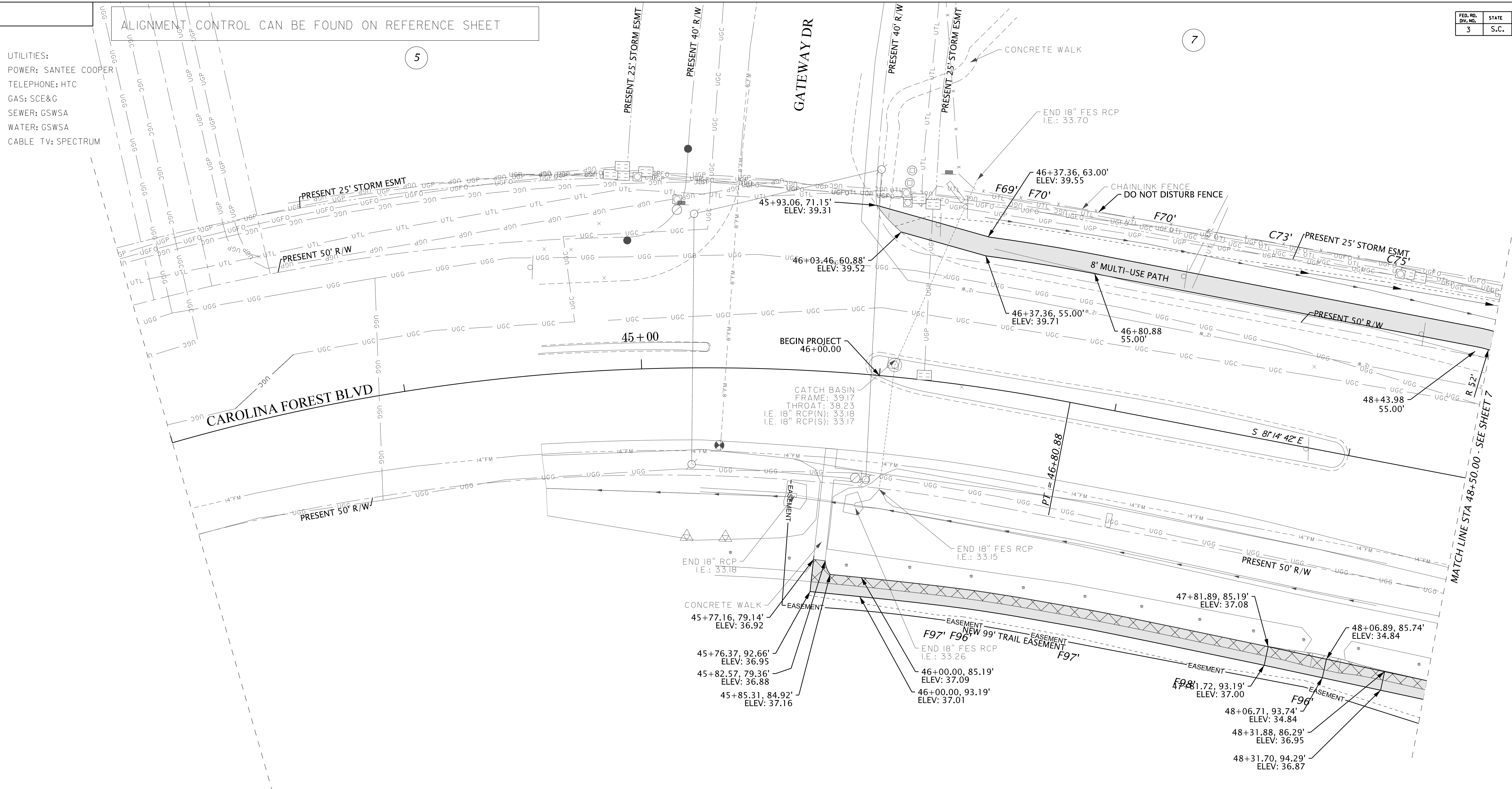




UTILITIES:  
 POWER: SANTEE COOPER  
 TELEPHONE: HTC  
 GAS: SCE&G  
 SEWER: GSWSA  
 WATER: GSWSA  
 CABLE TV: SPECTRUM

ALIGNMENT CONTROL CAN BE FOUND ON REFERENCE SHEET



Z:\26688\26688\0000\Engineering\Transportation\Drawings\Construction Plans\26688-P6.dgn  
 12/2/2020



REV. NO.	BY	DATE	DESCRIPTION OF REVISION
7			
6			
5			
4			
3			
2	VBA	9/10/20	REV. 7 - REVISED N. SIDEWALK & ADDED S. SIDEWALK
1	VBA	10/28/19	RF12 - CAROLINA FOREST SHARED USE PATH-GATEWAY DR

PLANS PREPARED FOR  
 HORRY COUNTY

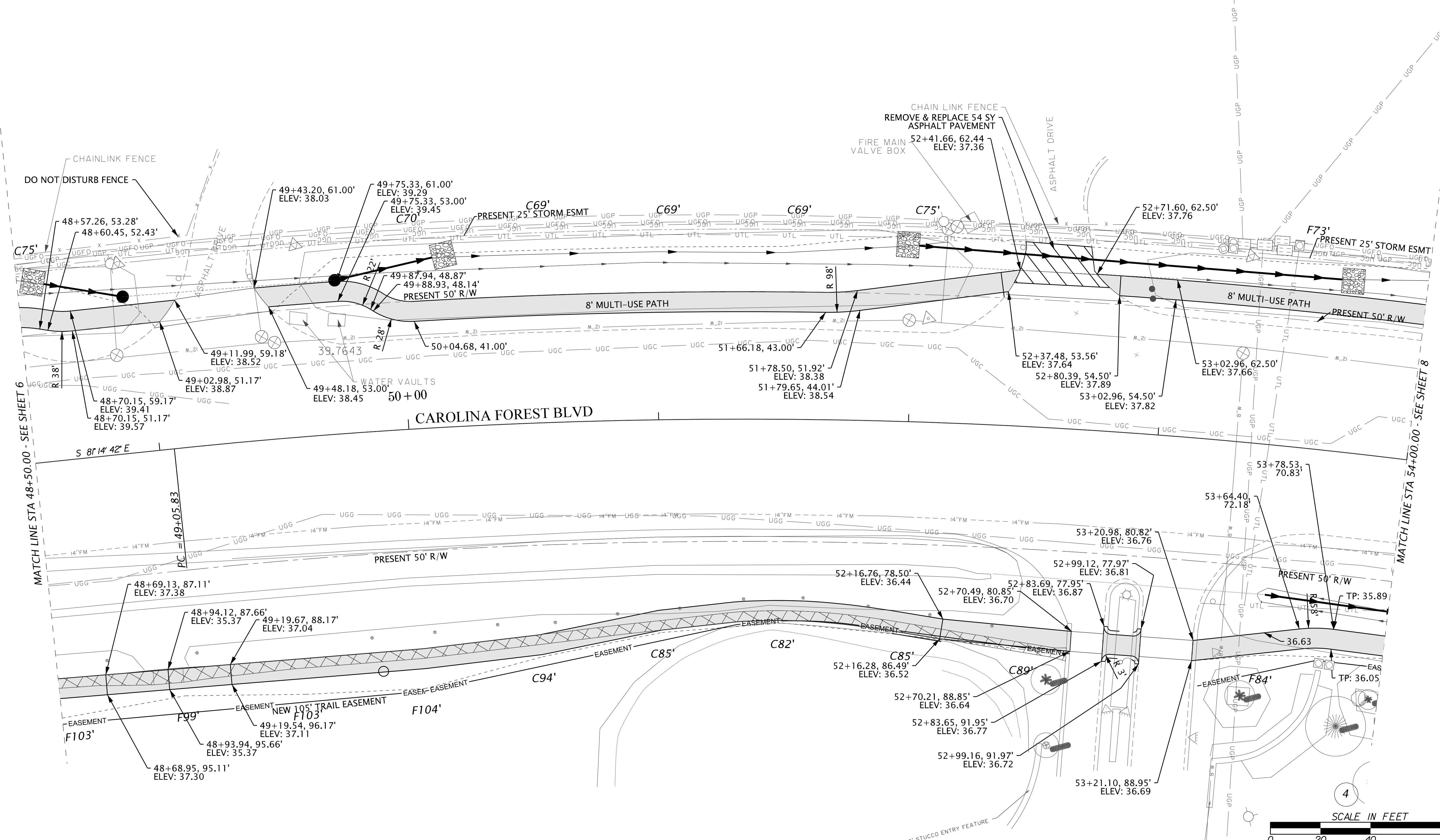
**THOMAS & HUTTON**  
 611 Burroughs & Chapin Boulevard • Suite 202  
 Myrtle Beach, SC 29577 • 843.839.3545  
 www.thomasandhutton.com

**CAROLINA FOREST BLVD WIDENING**  
 PLAN SHEET  
 STA. 43+00.00 TO STA. 48+50.00

SCALE 1"= 20'      SHEET 6

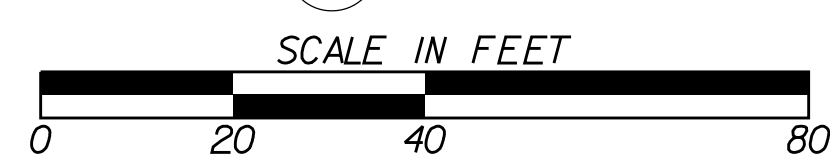
FED. RD. DIST. NO.	STATE	COUNTY	SHEET NO.
3	S.C.	HORRY	7

7




MATCH LINE STA 48+50.00 - SEE SHEET 6

MATCH LINE STA 54+00.00 - SEE SHEET 8



2



7			
6			
5			
4			
3			
2			
1	VBA	9/10/20	REV. 7 - REVISED N. SIDEWALK & ADDED S. SIDEWALK
REV. NO.	BY	DATE	DESCRIPTION OF REVISION
TOPO.		DATE	
DWG.		DATE	GROUP
R/W		DATE	

PLANS PREPARED FOR  
HORRY COUNTY

**THOMAS & HUTTON**  
611 Burroughs & Chapin Boulevard • Suite 202  
Myrtle Beach, SC 29577 • 843.839.3545  
www.thomasandhutton.com

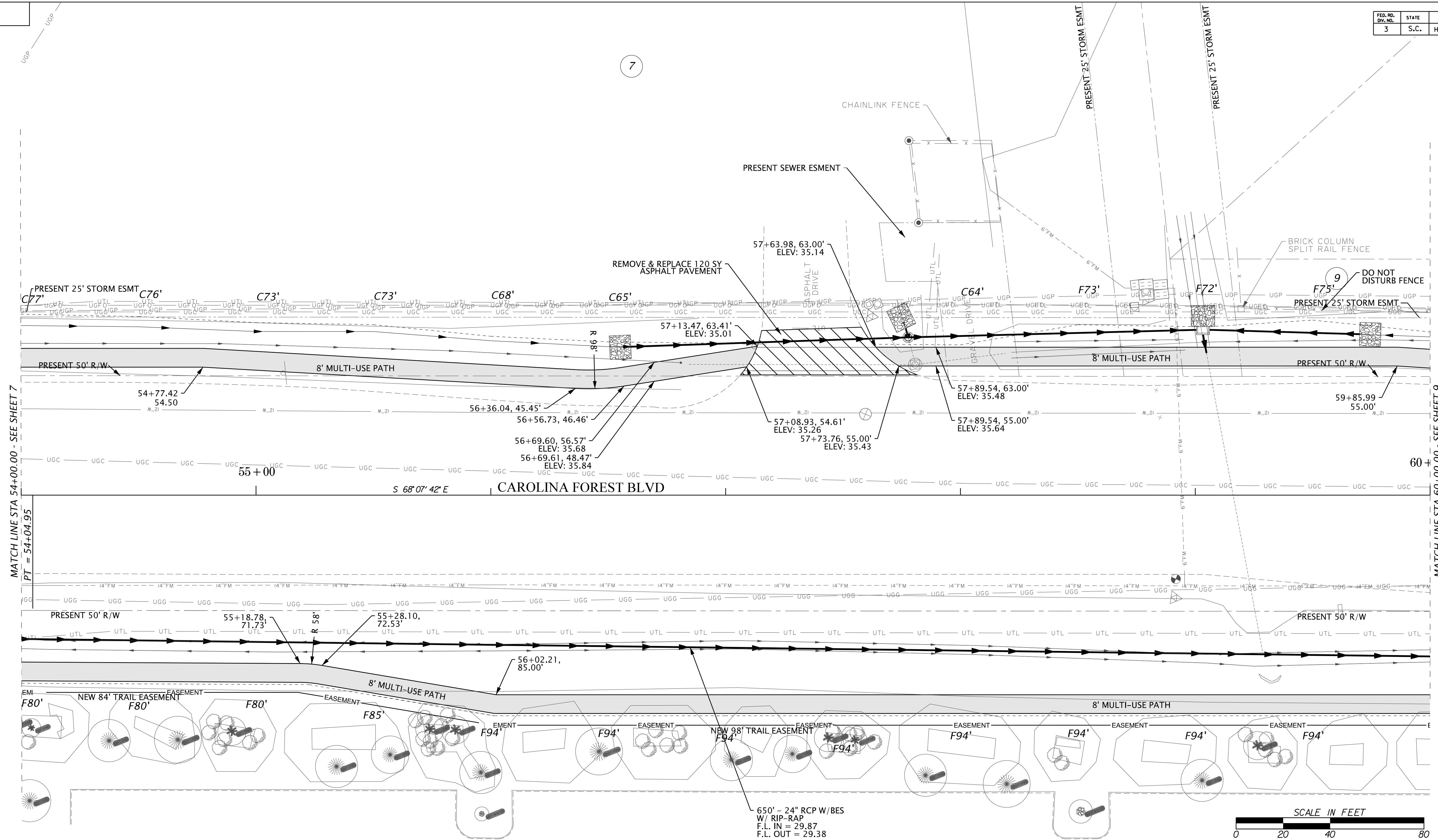

**CAROLINA FOREST BLVD WIDENING**  
PLAN SHEET  
STA. 48+50.00 TO STA. 54+00.00

SCALE 1"= 20'      SHEET 7

Z:\26688\26688\0000\Engineering\Transportation\Drawings\Construction\Plans\26688-P7.dgn 12/2/2020

FED. RD. DIV. NO.	STATE	COUNTY	SHEET NO.
3	S.C.	HORRY	8

7




MATCH LINE STA 54+00.00 - SEE SHEET 7  
PT = 54+04.95

MATCH LINE STA 60+00.00 - SEE SHEET 9



4



7			
6			
5			
4			
3			
2			
1	VBA	9-10-20	REV. 7 - REVISED N. SIDEWALK & ADDED S. SIDEWALK
REV. NO.	BY	DATE	DESCRIPTION OF REVISION
TOPO.		DATE	
DWG.		DATE	GROUP
R/W		DATE	

PLANS PREPARED FOR  
HORRY COUNTY

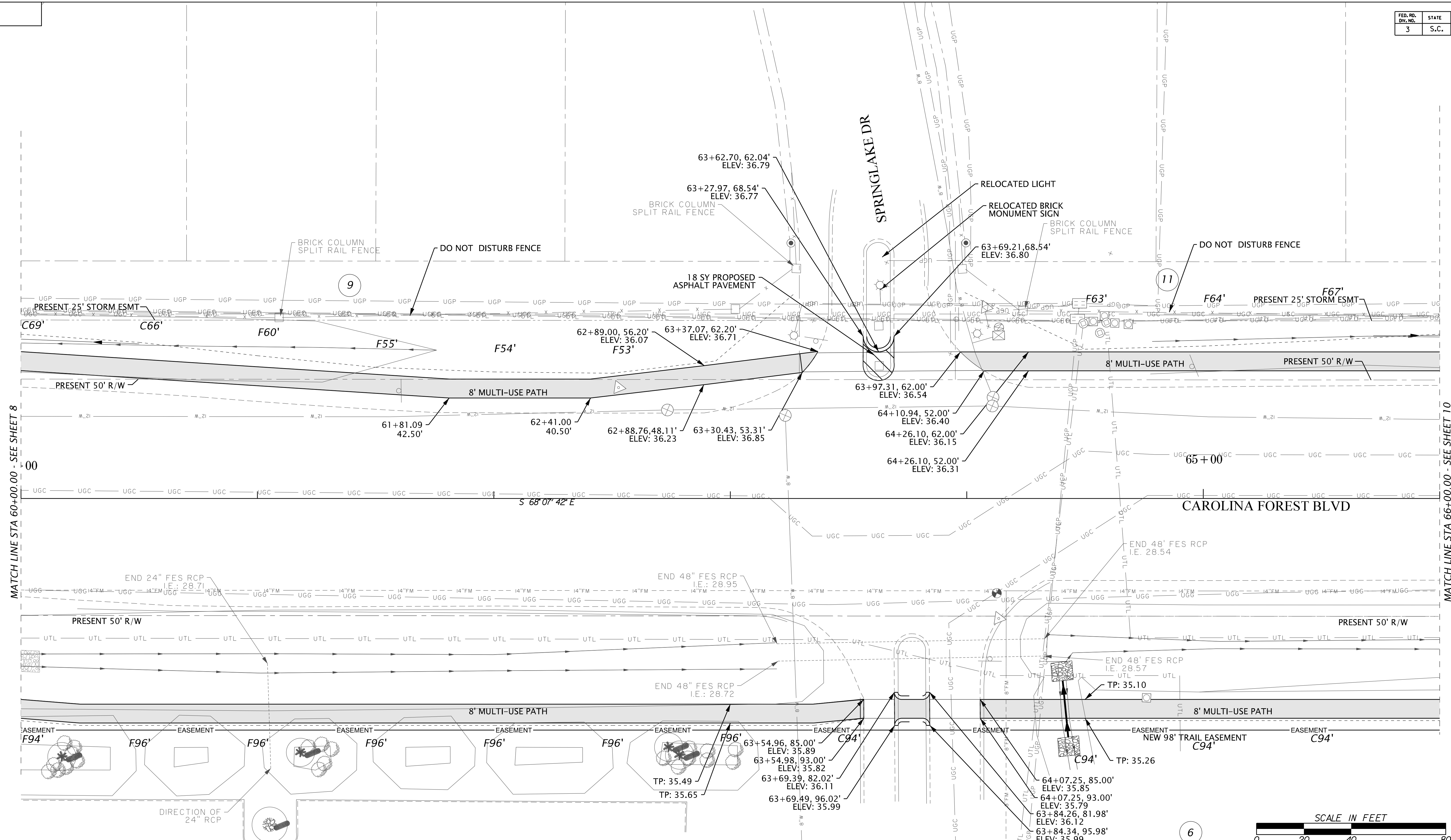
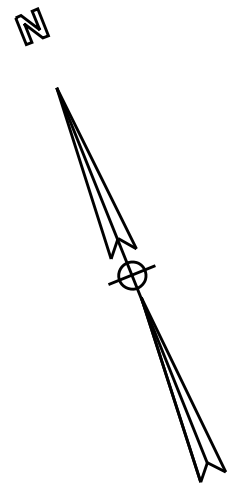
**THOMAS & HUTTON**  
611 Burroughs & Chapin Boulevard • Suite 202  
Myrtle Beach, SC 29577 • 843.839.3545  
www.thomasandhutton.com

**CAROLINA FOREST BLVD WIDENING**  
PLAN SHEET  
STA. 54+00.00 TO STA. 60+00.00

SCALE 1" = 20'      SHEET 8

Z:\26688\26688\0000\Engineering\Transportation\Drawings\Construction\Plans\26688-P8.dgn  
12/2/2020

FED. RD. DIV. NO.	STATE	COUNTY	SHEET NO.
3	S.C.	HORRY	9



MATCH LINE STA 60+00.00 - SEE SHEET 8

MATCH LINE STA 66+00.00 - SEE SHEET 10




REV. NO.	BY	DATE	DESCRIPTION OF REVISION
7			
6			
5			
4			
3			
2			
1	VBA	9/10/20	REV. 7 - REVISED N. SIDEWALK & ADDED S. SIDEWALK
TOPO.	DATE		
DWG.	DATE		GROUP
R/W	DATE		

PLANS PREPARED FOR  
HORRY COUNTY

**THOMAS & HUTTON**  
611 Burroughs & Chapin Boulevard • Suite 202  
Myrtle Beach, SC 29577 • 843.839.3545  
www.thomasandhutton.com

**CAROLINA FOREST BLVD WIDENING**  
PLAN SHEET  
STA. 60+00.00 TO STA. 66+00.00

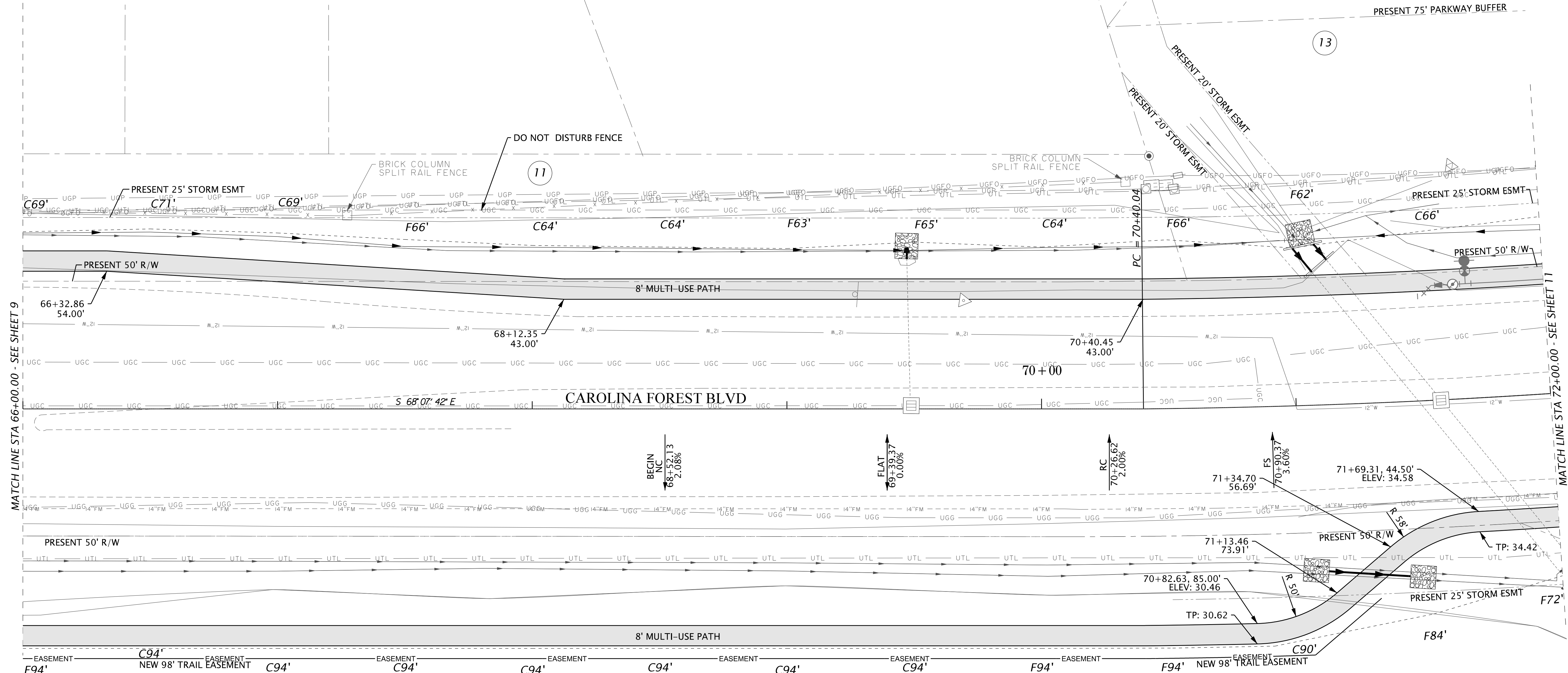

SCALE 1" = 20' SHEET 9



4

Z:\26688\26688\0000\Engineering\Transportation\Drawings\Construction\Plans\26688-P9.dgn 12/2/2020

FED. RD. DIV. NO.	STATE	COUNTY	SHEET NO.
3	S.C.	HORRY	10

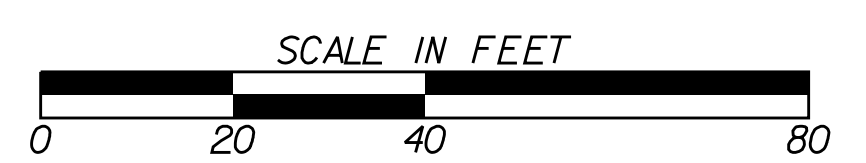


MATCH LINE STA 66+00.00 - SEE SHEET 9

MATCH LINE STA 72+00.00 - SEE SHEET 11

**CAROLINA FOREST BLVD**

EASEMENT F94' C94' EASEMENT C94' EASEMENT C94' EASEMENT C94' EASEMENT C94' EASEMENT C94' EASEMENT F94' EASEMENT F94' EASEMENT C90' NEW 98' TRAIL EASEMENT




REV. NO.	BY	DATE	DESCRIPTION OF REVISION
7			
6			
5			
4			
3			
2			
1	VBA	9/10/20	REV. 7 - REVISED N. SIDEWALK & ADDED S. SIDEWALK
TOPO.	DATE		
DWG.	DATE		GROUP
R/W	DATE		

PLANS PREPARED FOR  
HORRY COUNTY

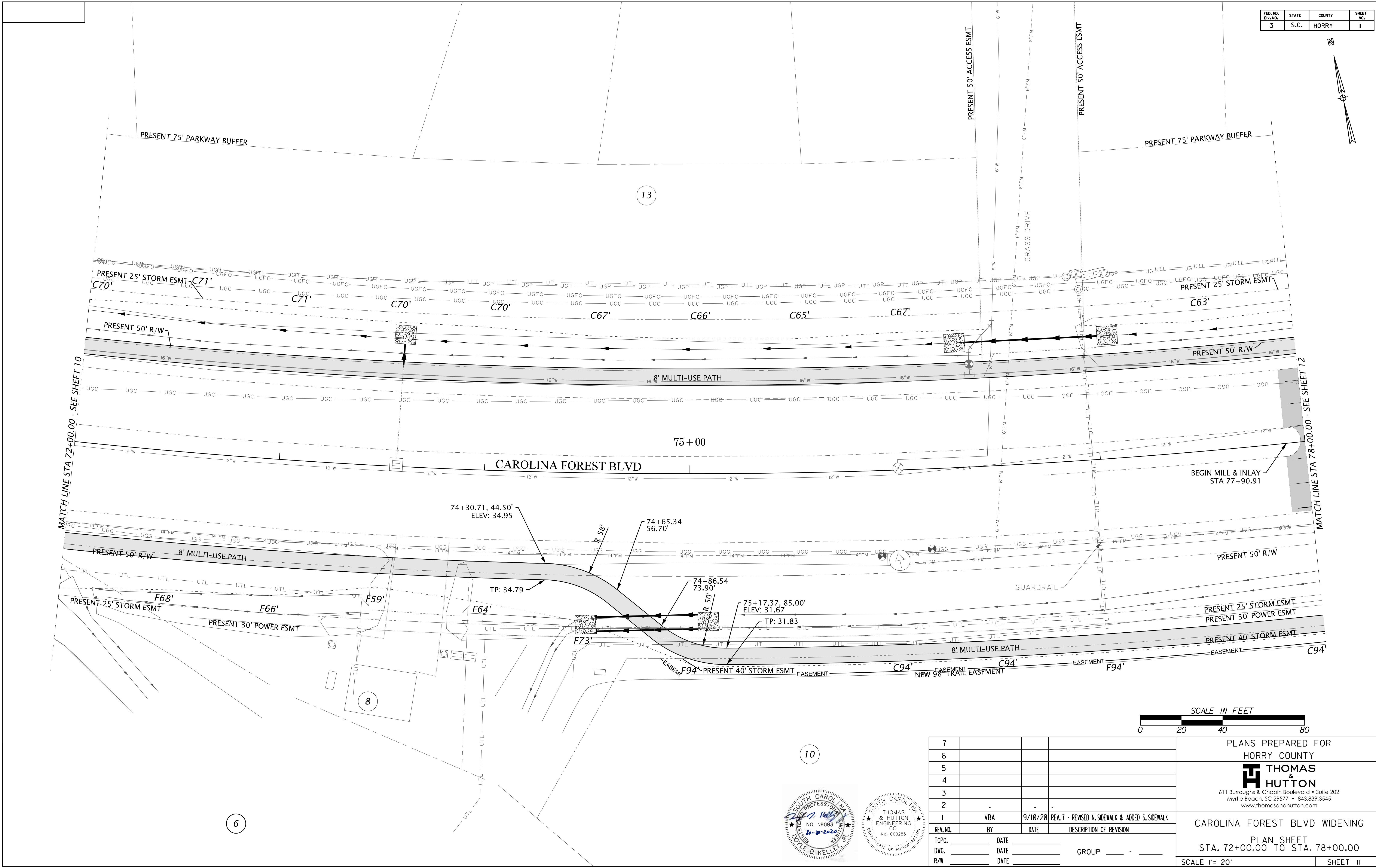
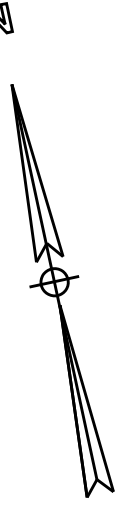
**THOMAS & HUTTON**  
611 Burroughs & Chapin Boulevard • Suite 202  
Myrtle Beach, SC 29577 • 843.839.3545  
www.thomasandhutton.com

**CAROLINA FOREST BLVD WIDENING**  
PLAN SHEET  
STA. 66+00.00 TO STA. 72+00.00

SCALE 1" = 20' SHEET 10



FED. RD. DIV. NO.	STATE	COUNTY	SHEET NO.
3	S.C.	HORRY	II



REV. NO.	BY	DATE	DESCRIPTION OF REVISION
7			
6			
5			
4			
3			
2			
1	VBA	9/10/20	REV. 7 - REVISED N. SIDEWALK & ADDED S. SIDEWALK
TOPO.	DATE		
DWG.	DATE		GROUP
R/W	DATE		


PLANS PREPARED FOR  
HORRY COUNTY

**THOMAS & HUTTON**  
611 Burroughs & Chapin Boulevard • Suite 202  
Myrtle Beach, SC 29577 • 843.839.3545  
www.thomasandhutton.com

**CAROLINA FOREST BLVD WIDENING**  
PLAN SHEET  
STA. 72+00.00 TO STA. 78+00.00

SCALE 1" = 20' SHEET II

10



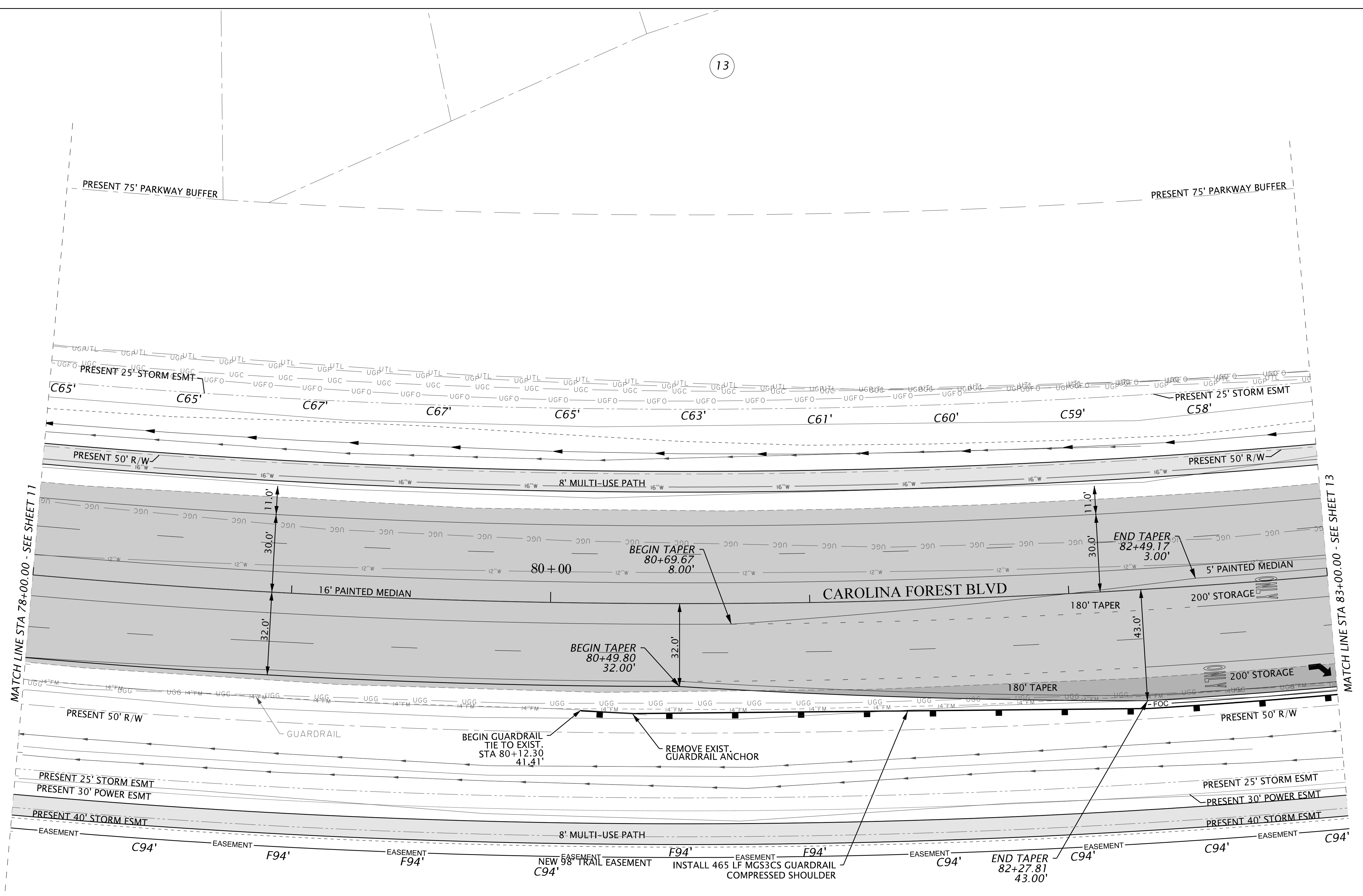
6

Z:\26688\26688\0000\Engineering\Transportation\Drawings\Construction\Plans\26688-P11.dgn 12/2/2020

FED. RD. DIV. NO.	STATE	COUNTY	SHEET NO.
3	S.C.	HORRY	12



13




MATCH LINE STA 78+00.00 - SEE SHEET 11

MATCH LINE STA 83+00.00 - SEE SHEET 13



VEGETATIVE SOUND BUFFER

10



REV. NO.	BY	DATE	DESCRIPTION OF REVISION
7			
6			
5			
4			
3			
2			
1	VBA	9/10/20	REV. 7 - REVISED N. SIDEWALK & ADDED S. SIDEWALK

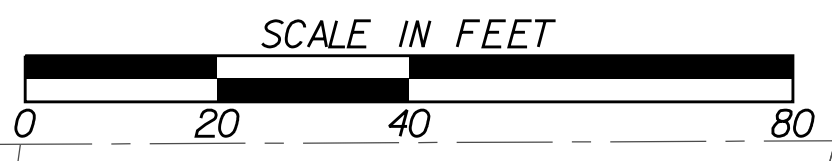
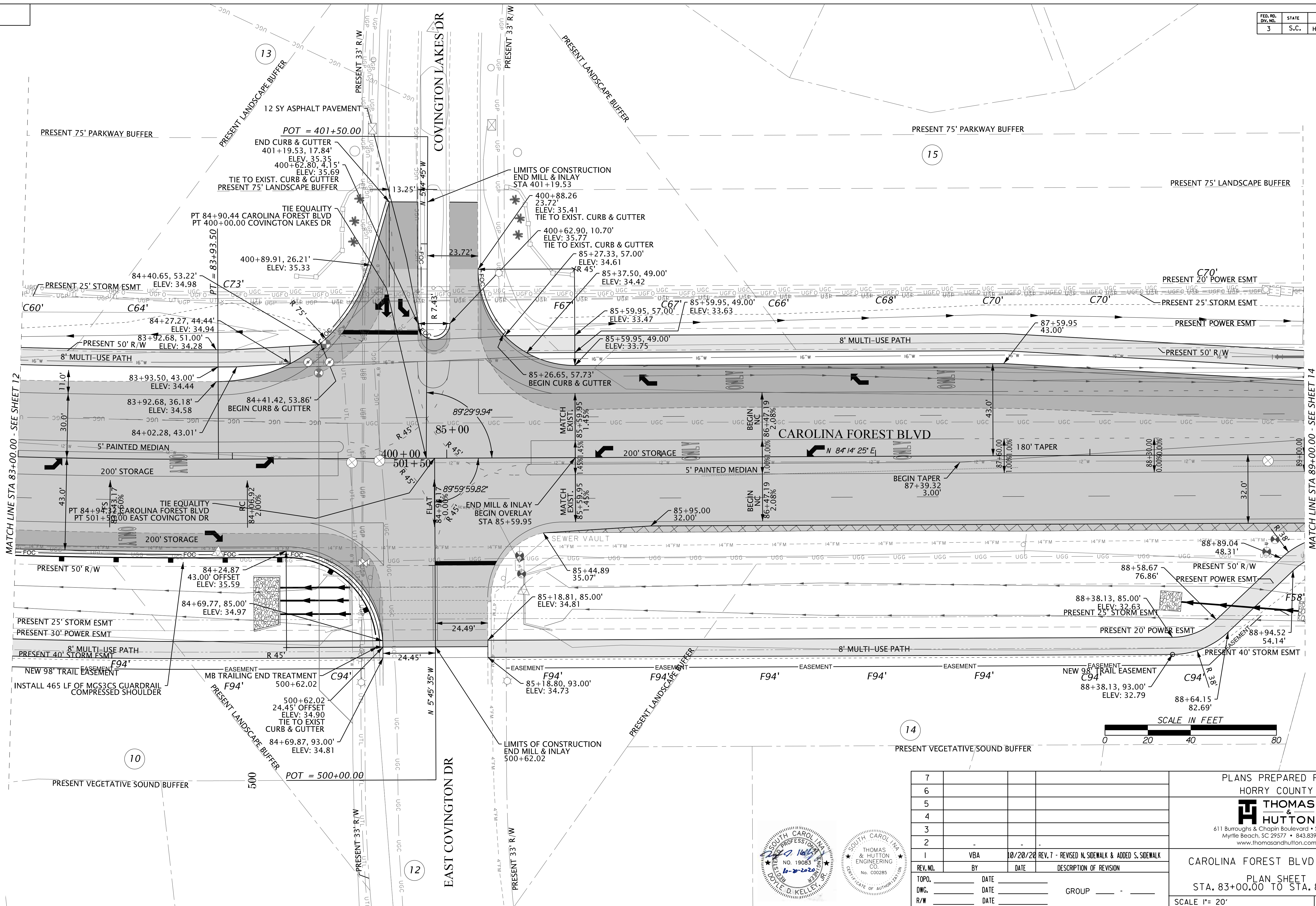
PLANS PREPARED FOR  
HORRY COUNTY

**THOMAS & HUTTON**  
611 Burroughs & Chapin Boulevard • Suite 202  
Myrtle Beach, SC 29577 • 843.839.3545  
www.thomasandhutton.com

**CAROLINA FOREST BLVD WIDENING**  
PLAN SHEET  
STA. 78+00.00 TO STA. 83+00.00

SCALE 1"= 20'      SHEET 12

Z:\26688\26688.0000\Engineering\Transportation\Drawings\Construction Plans\26688-P12.dgn 12/2/2020





REV. NO.	BY	DATE	DESCRIPTION OF REVISION
7			
6			
5			
4			
3			
2			
1	VBA	10/20/20	REV. 7 - REVISED N. SIDEWALK & ADDED S. SIDEWALK
TOPO.		DATE	GROUP
DWG.		DATE	GROUP
R/W		DATE	GROUP

PLANS PREPARED FOR  
HORRY COUNTY

**THOMAS & HUTTON**  
611 Burroughs & Chapin Boulevard • Suite 202  
Myrtle Beach, SC 29577 • 843.839.3545  
www.thomasandhutton.com

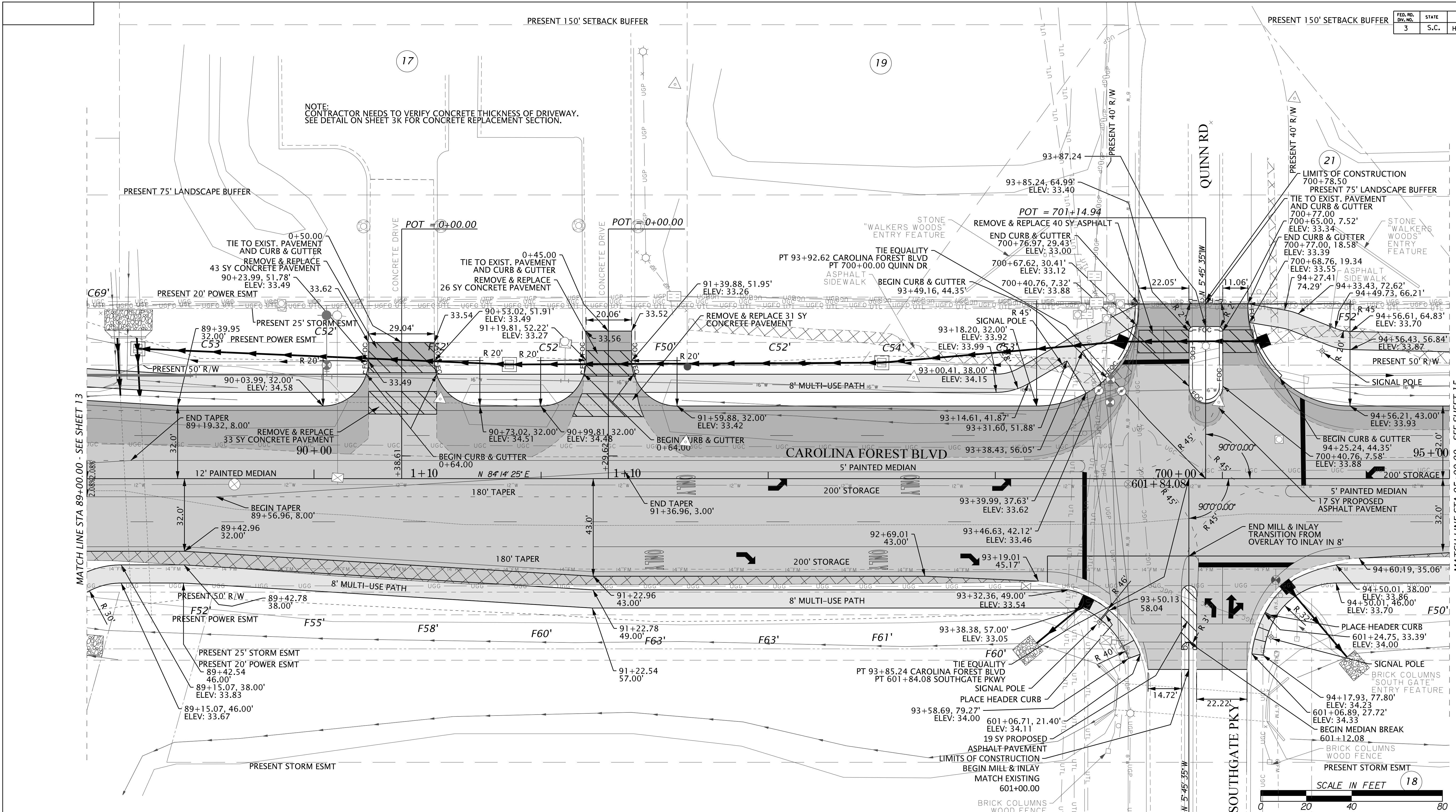
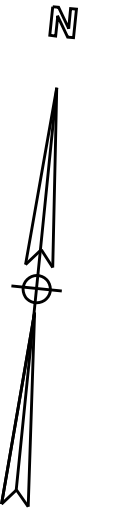
**CAROLINA FOREST BLVD WIDENING**  
PLAN SHEET  
STA. 83+00.00 TO STA. 89+00.00

SCALE 1" = 20' SHEET 13



Z:\26688\26688-0000\Engineering\Transportation\Drawings\Construction\Plans\26688-P13.dgn  
12/2/2020

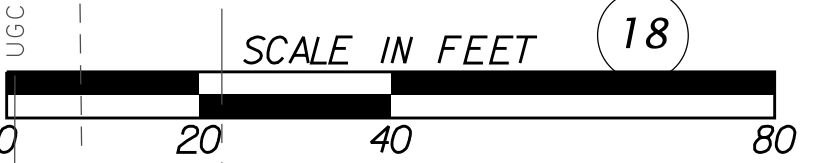




MATCH LINE STA 89+00.00 - SEE SHEET 13

MATCH LINE STA 95+00.00 - SEE SHEET 15

NOTE: CONTRACTOR NEEDS TO VERIFY CONCRETE THICKNESS OF DRIVEWAY. SEE DETAIL ON SHEET 3K FOR CONCRETE REPLACEMENT SECTION.



16



PLANS PREPARED FOR  
HORRY COUNTY

**THOMAS & HUTTON**  
611 Burroughs & Chapin Boulevard • Suite 202  
Myrtle Beach, SC 29577 • 843.839.3545  
www.thomasandhutton.com

**CAROLINA FOREST BLVD WIDENING**  
PLAN SHEET  
STA. 89+00.00 TO STA. 95+00.00

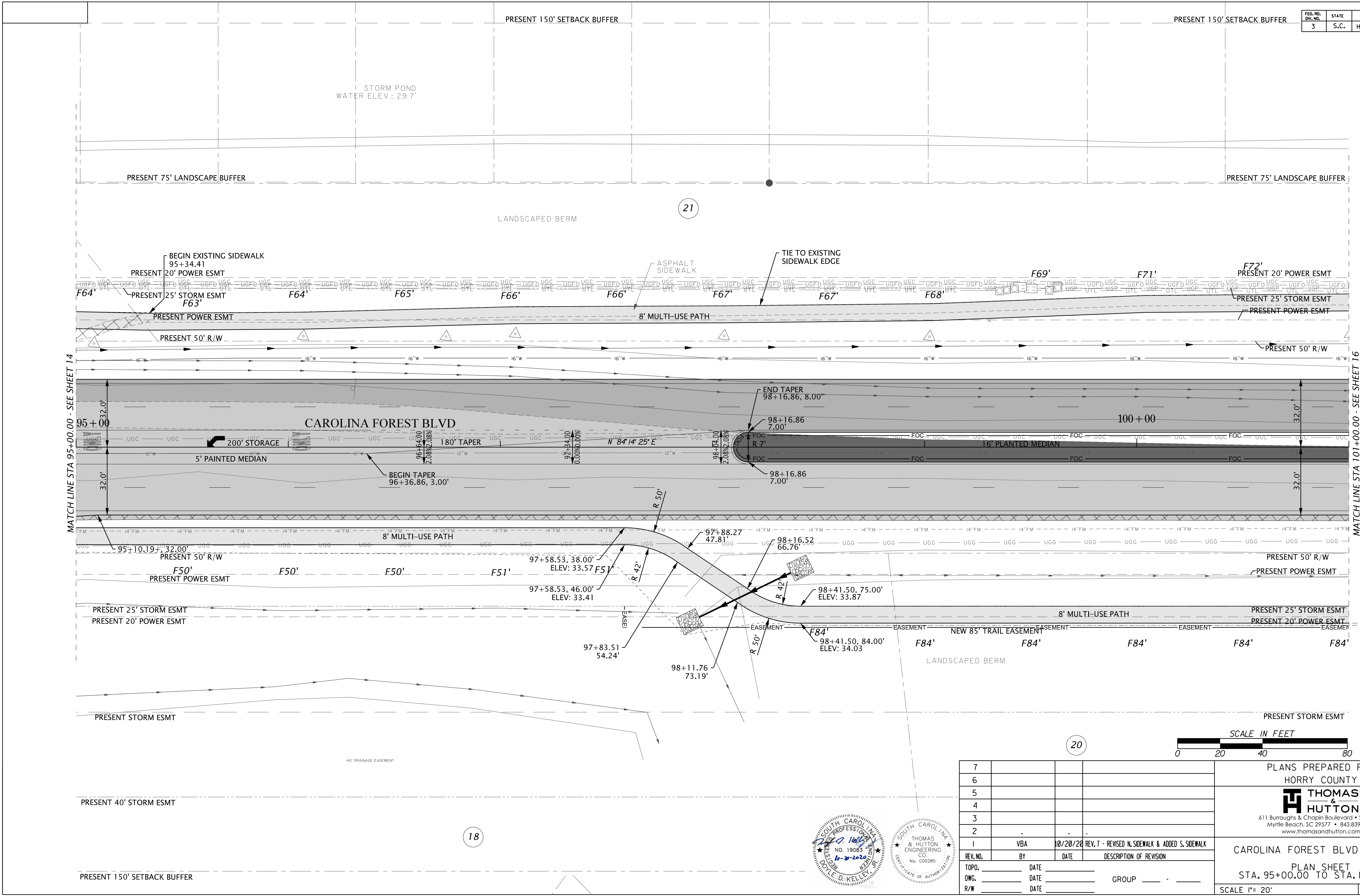
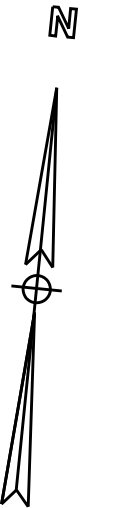
SCALE 1"= 20'      SHEET 14

7			
6			
5			
4			
3			
2			
1	VBA	10/20/20	REV. 7 - REVISED N. SIDEWALK & ADDED S. SIDEWALK
REV. NO.	BY	DATE	DESCRIPTION OF REVISION
TOPO.		DATE	GROUP
DWG.		DATE	GROUP
R/W		DATE	GROUP



Z:\26688\26688.0000\Engineering\Transportation\Drawings\Construction Plans\26688-P14.dgn 12/2/2020

FED. RD. DIST. NO.	STATE	COUNTY	SHEET NO.
3	S.C.	HORRY	15



MATCH LINE STA 95+00.00 - SEE SHEET 14

MATCH LINE STA 101+00.00 - SEE SHEET 16

18

20





REV. NO.	BY	DATE	DESCRIPTION OF REVISION
7			
6			
5			
4			
3			
2			
1	VBA	10/20/20	REV. 7 - REVISED N. SIDEWALK & ADDED S. SIDEWALK
TOPO.	DATE		
DWG.	DATE		GROUP
R/W	DATE		

PLANS PREPARED FOR  
HORRY COUNTY

**THOMAS & HUTTON**  
611 Burroughs & Chapin Boulevard • Suite 202  
Myrtle Beach, SC 29577 • 843.839.3545  
www.thomasandhutton.com

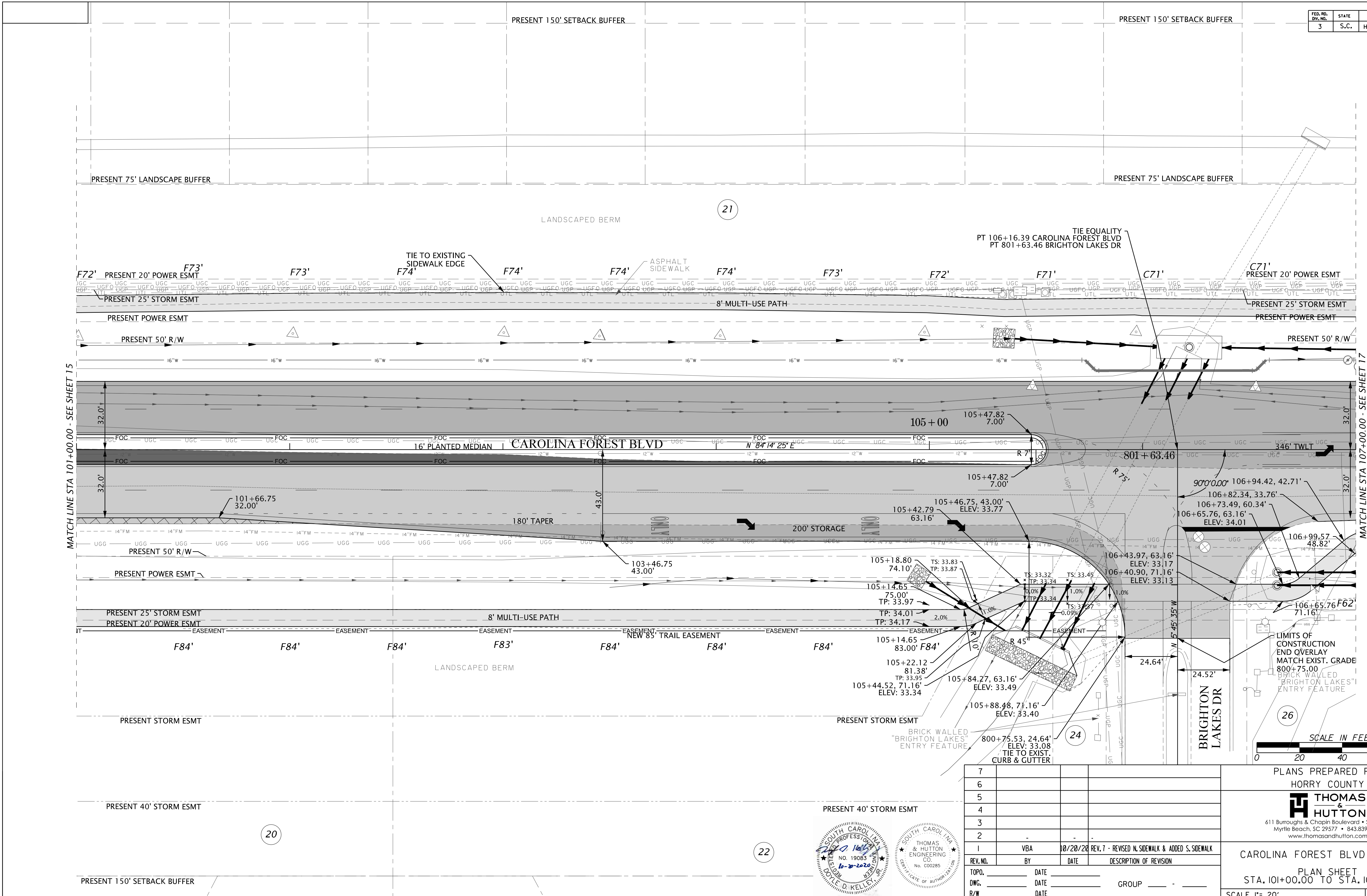
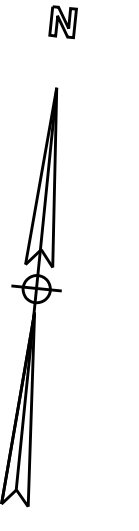
**CAROLINA FOREST BLVD WIDENING**  
PLAN SHEET  
STA. 95+00.00 TO STA. 101+00.00

SCALE 1"= 20' SHEET 15



Z:\26688\26688\_0000\Engineering\Transportation\Drawings\Construction\Plans\26688-P15.dgn 12/2/2020

FED. RD. DIST. NO.	STATE	COUNTY	SHEET NO.
3	S.C.	HORRY	16



MATCH LINE STA 101+00.00 - SEE SHEET 15

MATCH LINE STA 107+00.00 - SEE SHEET 17




7			
6			
5			
4			
3			
2			
1	VBA	10/20/20	REV. 7 - REVISED N. SIDEWALK & ADDED S. SIDEWALK
REV. NO.	BY	DATE	DESCRIPTION OF REVISION
TOPO.		DATE	
DWG.		DATE	GROUP
R/W		DATE	

PLANS PREPARED FOR  
HORRY COUNTY

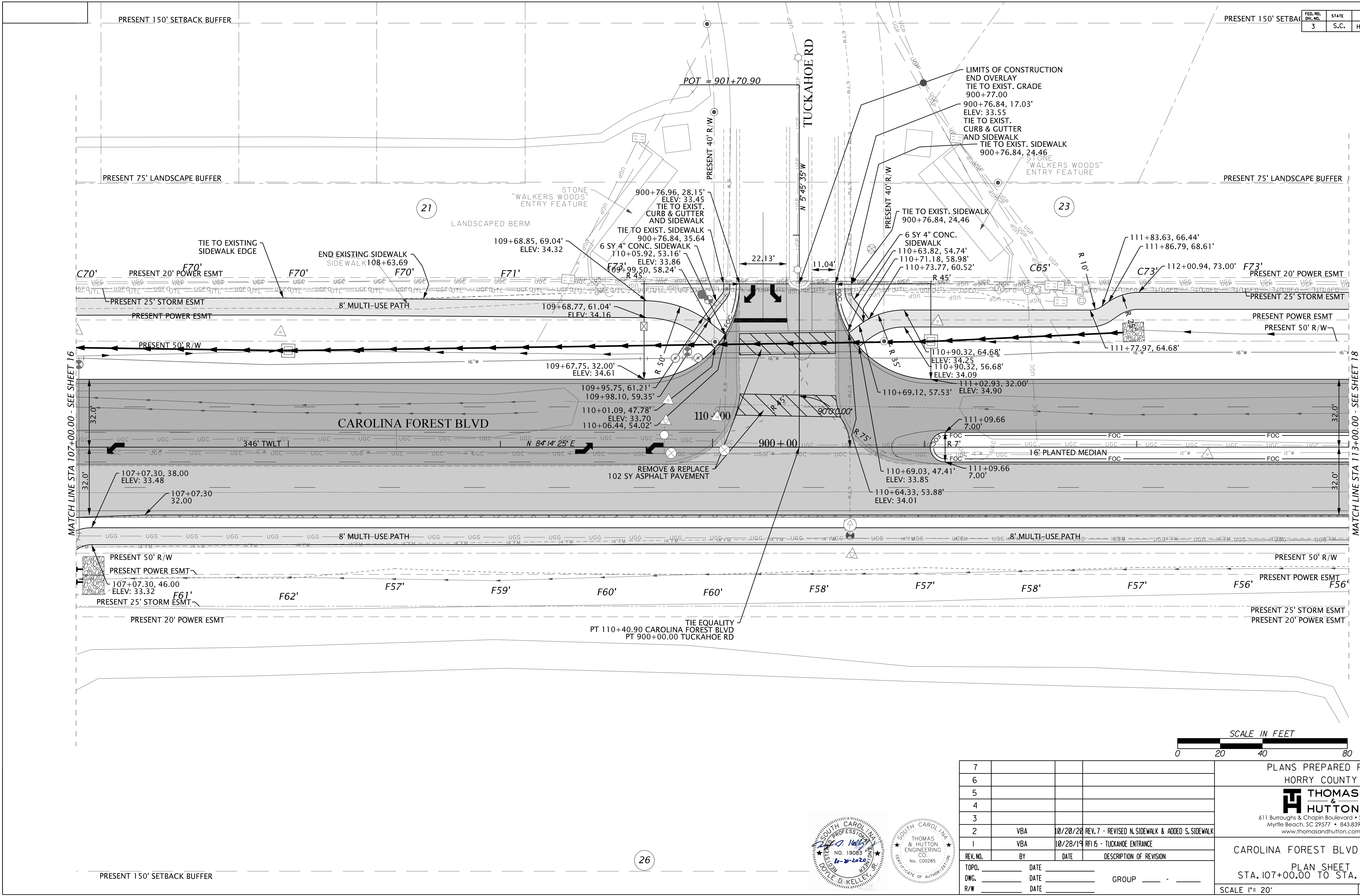
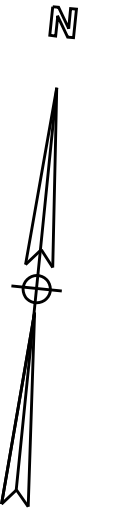
**THOMAS & HUTTON**  
611 Burroughs & Chapin Boulevard • Suite 202  
Myrtle Beach, SC 29577 • 843.839.3545  
www.thomasandhutton.com

**CAROLINA FOREST BLVD WIDENING**  
PLAN SHEET  
STA. 101+00.00 TO STA. 107+00.00

SCALE 1"= 20' SHEET 16



Z:\26688\26688.0000\Engineering\Transportation\Drawings\Construction Plans\26688-P16.dgn 12/2/2020



MATCH LINE STA 107+00.00 - SEE SHEET 16

MATCH LINE STA 113+00.00 - SEE SHEET 18




REV. NO.	BY	DATE	DESCRIPTION OF REVISION
7			
6			
5			
4			
3			
2	VBA	10/20/20	REV. 7 - REVISED N. SIDEWALK & ADDED S. SIDEWALK
1	VBA	10/28/19	RFI 15 - TUCKAHOE ENTRANCE

PLANS PREPARED FOR  
HORRY COUNTY

**THOMAS & HUTTON**  
611 Burroughs & Chapin Boulevard • Suite 202  
Myrtle Beach, SC 29577 • 843.839.3545  
www.thomasandhutton.com

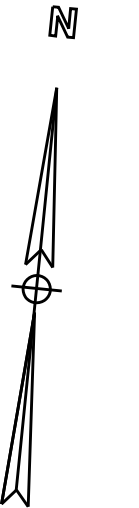
**CAROLINA FOREST BLVD WIDENING**  
PLAN SHEET  
STA. 107+00.00 TO STA. 113+00.00

SCALE 1" = 20'      SHEET 17



Z:\26688\26688\_0000\Engineering\Transportation\Drawings\Construction\Plans\26688-P17.dgn 12/2/2020

FED. RD. DIST. NO.	STATE	COUNTY	SHEET NO.
3	S.C.	HORRY	18



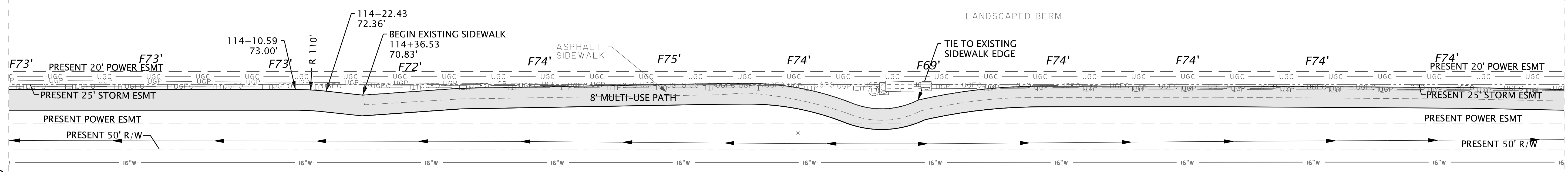
23

PRESENT 150' SETBACK BUFFER

PRESENT 150' SETBACK BUFFER

PRESENT 75' LANDSCAPE BUFFER

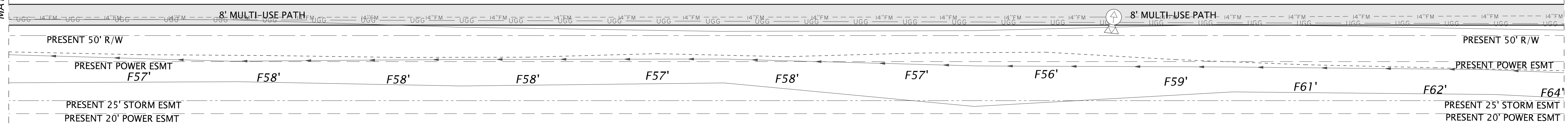
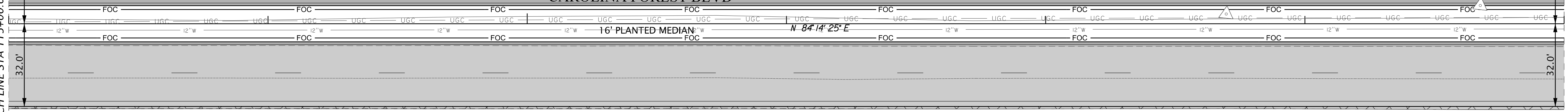
PRESENT 75' LANDSCAPE BUFFER



MATCH LINE STA 113+00.00 - SEE SHEET 17

MATCH LINE STA 119+00.00 - SEE SHEET 19

115+00 CAROLINA FOREST BLVD




PRESENT 150' SETBACK BUFFER

26



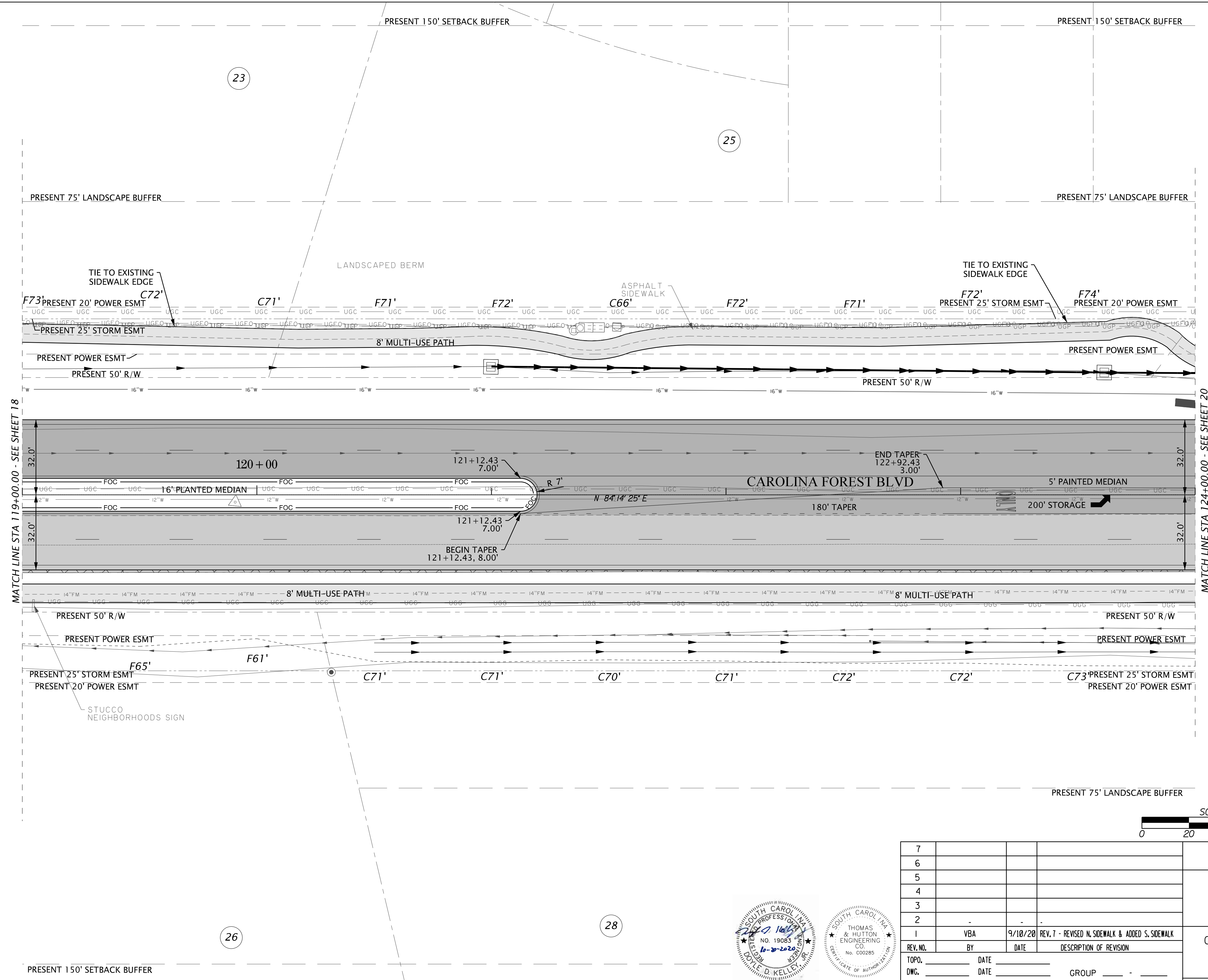
PLANS PREPARED FOR HORRY COUNTY			
 THOMAS & HUTTON 611 Burroughs & Chapin Boulevard • Suite 202 Myrtle Beach, SC 29577 • 843.839.3545 www.thomasandhutton.com			
CAROLINA FOREST BLVD WIDENING			
PLAN SHEET STA. 113+00.00 TO STA. 119+00.00			
SCALE 1"= 20'		SHEET 18	

REV. NO.	BY	DATE	DESCRIPTION OF REVISION
7			
6			
5			
4			
3			
2			
1	VBA	9/10/20	REV. 7 - REVISED N. SIDEWALK & ADDED S. SIDEWALK



Z:\26688\26688\_0000\Engineering\Transportation\Drawings\Construction\_Plans\26688-PIB.dgn 12/2/2020

FED. RD. DIV. NO.	STATE	COUNTY	SHEET NO.
3	S.C.	HORRY	19



MATCH LINE STA 119+00.00 - SEE SHEET 18

MATCH LINE STA 124+00.00 - SEE SHEET 20





REV. NO.	BY	DATE	DESCRIPTION OF REVISION
7			
6			
5			
4			
3			
2			
1	VBA	9/10/20	REV. 7 - REVISED N. SIDEWALK & ADDED S. SIDEWALK
TOPO.	DATE		
DWG.	DATE		GROUP
R/W	DATE		

PLANS PREPARED FOR  
HORRY COUNTY

**THOMAS & HUTTON**  
611 Burroughs & Chapin Boulevard • Suite 202  
Myrtle Beach, SC 29577 • 843.839.3545  
www.thomasandhutton.com

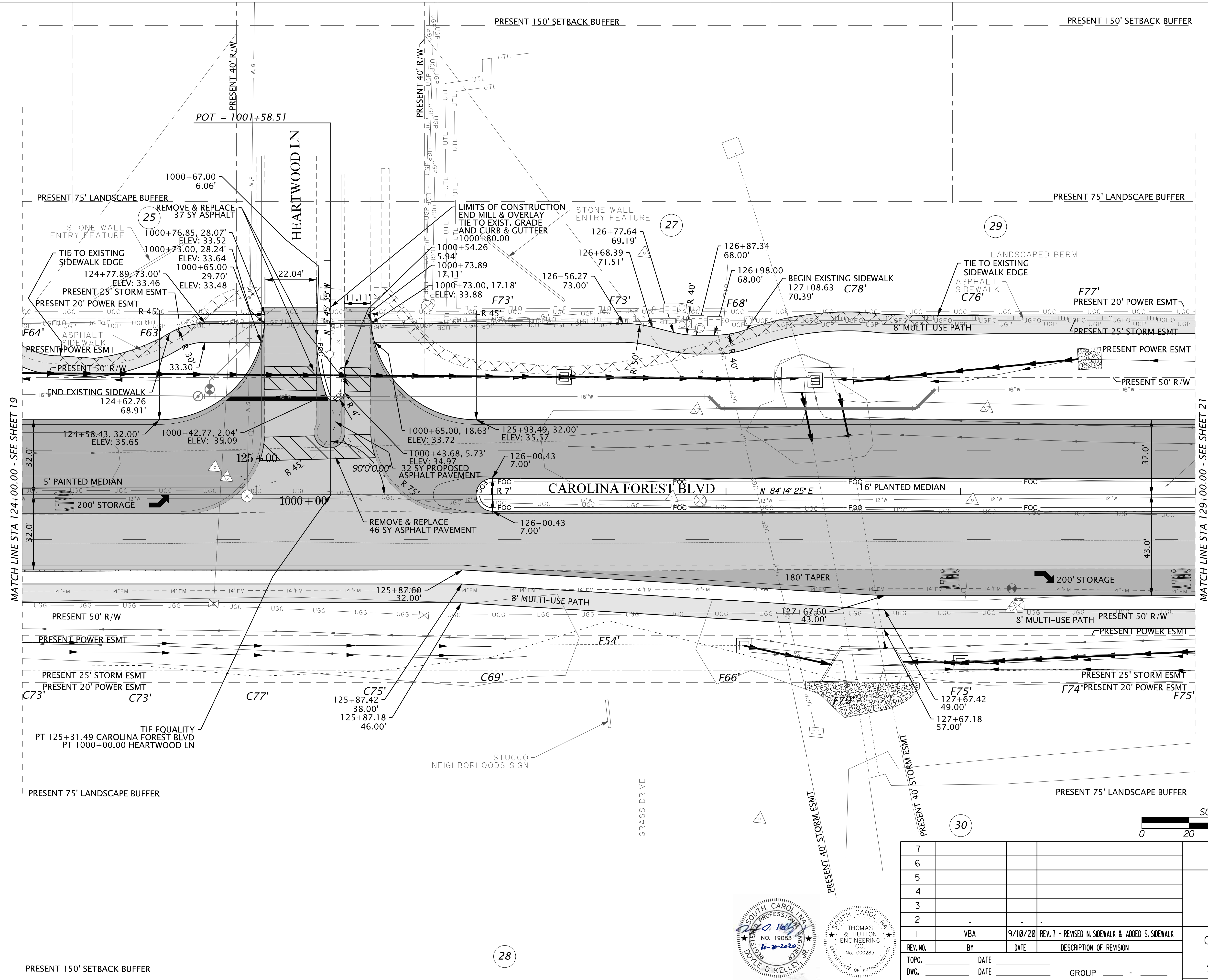
**CAROLINA FOREST BLVD WIDENING**  
PLAN SHEET  
STA. 119+00.00 TO STA. 124+00.00

SCALE 1" = 20' SHEET 19



Z:\26688\26688\_0000\Engineering\Transportation\Drawings\Construction\Plans\26688-P19.dgn 12/2/2020

FED. RD. DIV. NO.	STATE	COUNTY	SHEET NO.
3	S.C.	HORRY	20



MATCH LINE STA 124+00.00 - SEE SHEET 19

MATCH LINE STA 129+00.00 - SEE SHEET 21




REV. NO.	BY	DATE	DESCRIPTION OF REVISION
7			
6			
5			
4			
3			
2			
1	VBA	9/10/20	REV. 7 - REVISED N. SIDEWALK & ADDED S. SIDEWALK
TOPO.	DATE		
DWG.	DATE		GROUP
R/W	DATE		

PLANS PREPARED FOR  
HORRY COUNTY

**THOMAS & HUTTON**  
611 Burroughs & Chapin Boulevard • Suite 202  
Myrtle Beach, SC 29577 • 843.839.3545  
www.thomasandhutton.com

**CAROLINA FOREST BLVD WIDENING**  
PLAN SHEET  
STA. 124+00.00 TO STA. 129+00.00

SCALE 1"= 20' SHEET 20



Z:\26688\26688-0000\Engineering\Transporation\Drawings\Construction Plans\26688-P20.dgn 12/2/2020

PRESENT 150' SETBACK BUFFER

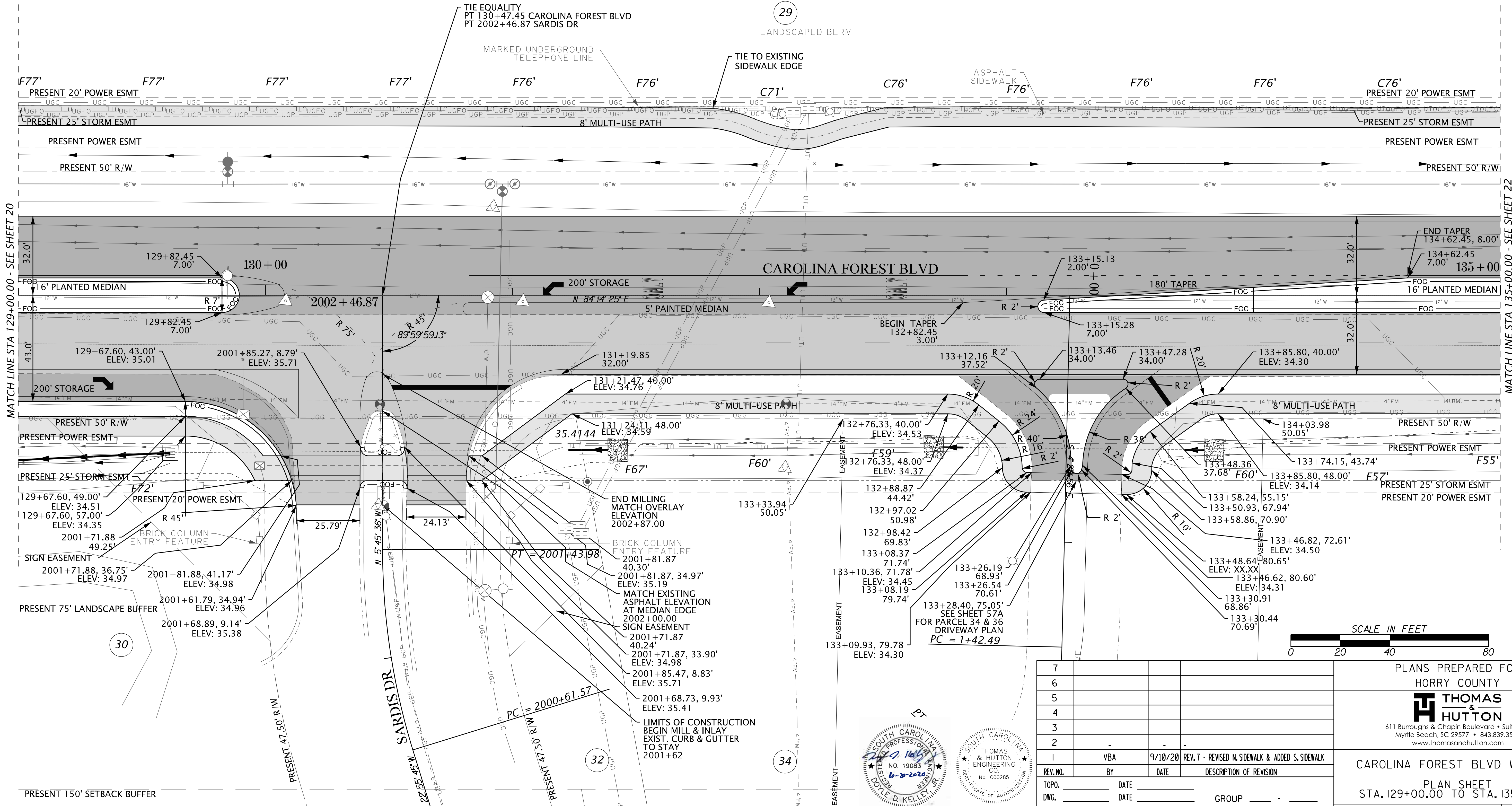
PRESENT 150' SETBACK BUFFER

FED. RD. DIST. NO.	STATE	COUNTY	SHEET NO.
3	S.C.	HORRY	21



PRESENT 75' LANDSCAPE BUFFER

PRESENT 75' LANDSCAPE BUFFER



MATCH LINE STA 129+00.00 - SEE SHEET 20

MATCH LINE STA 135+00.00 - SEE SHEET 22




REV. NO.	BY	DATE	DESCRIPTION OF REVISION
7			
6			
5			
4			
3			
2			
1	VBA	9/10/20	REV. 7 - REVISED N. SIDEWALK & ADDED S. SIDEWALK

PLANS PREPARED FOR  
HORRY COUNTY

**THOMAS & HUTTON**  
611 Burroughs & Chapin Boulevard • Suite 202  
Myrtle Beach, SC 29577 • 843.839.3545  
www.thomasandhutton.com

**CAROLINA FOREST BLVD WIDENING**  
PLAN SHEET  
STA. 129+00.00 TO STA. 135+00.00

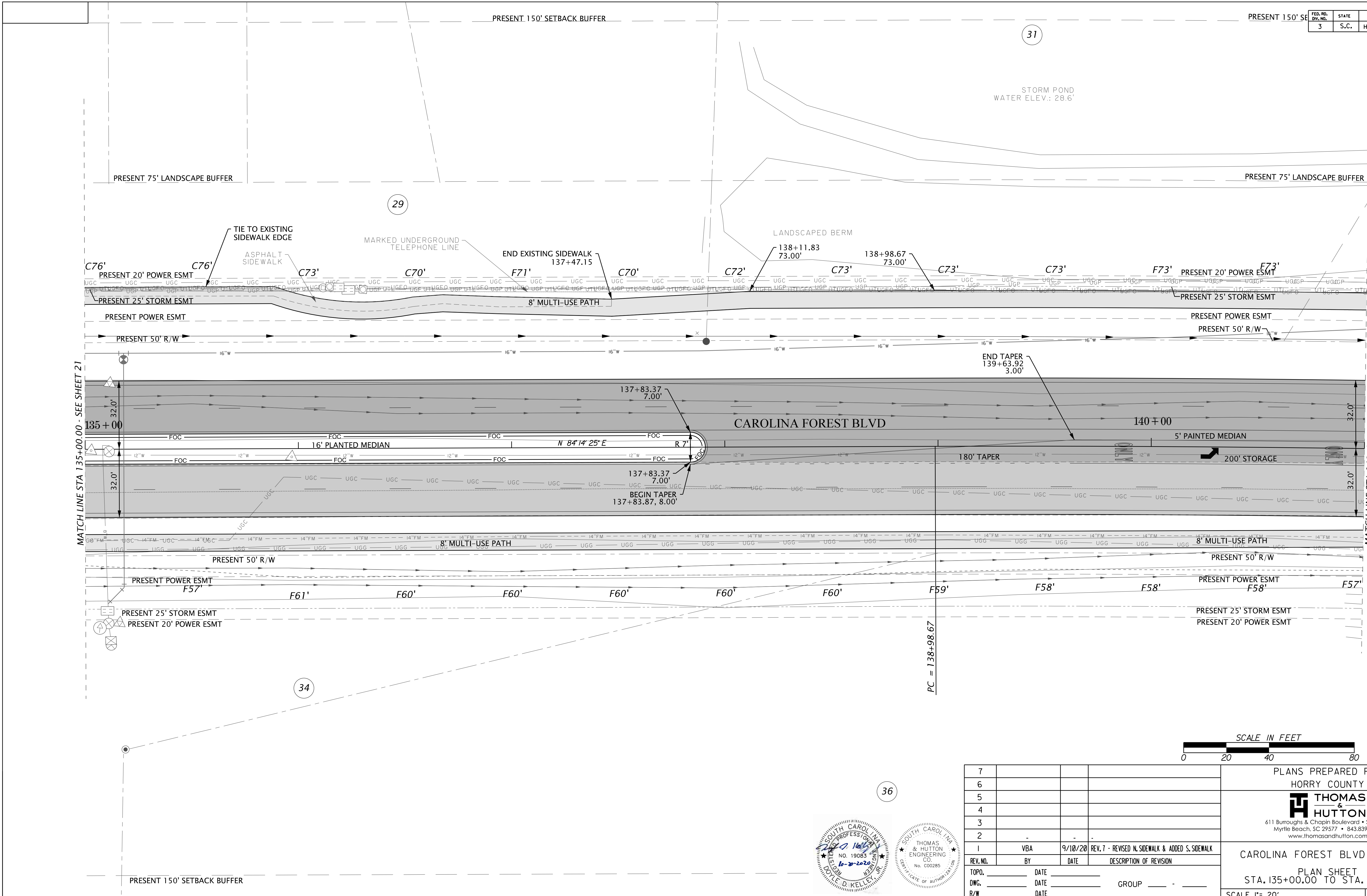
SCALE 1" = 20' SHEET 21



Z:\26688\26688.0000\Engineering\Transportation\Drawings\Construction Plans\26688-P21.dgn 12/2/2020



FED. RD. DIST. NO.	STATE	COUNTY	SHEET NO.
3	S.C.	HORRY	22



MATCH LINE STA 135+00.00 - SEE SHEET 21

MATCH LINE STA 141+00.00 - SEE SHEET 23




REV. NO.	BY	DATE	DESCRIPTION OF REVISION
7			
6			
5			
4			
3			
2			
1	VBA	9/10/20	REV. 7 - REVISED N. SIDEWALK & ADDED S. SIDEWALK

PLANS PREPARED FOR  
HORRY COUNTY

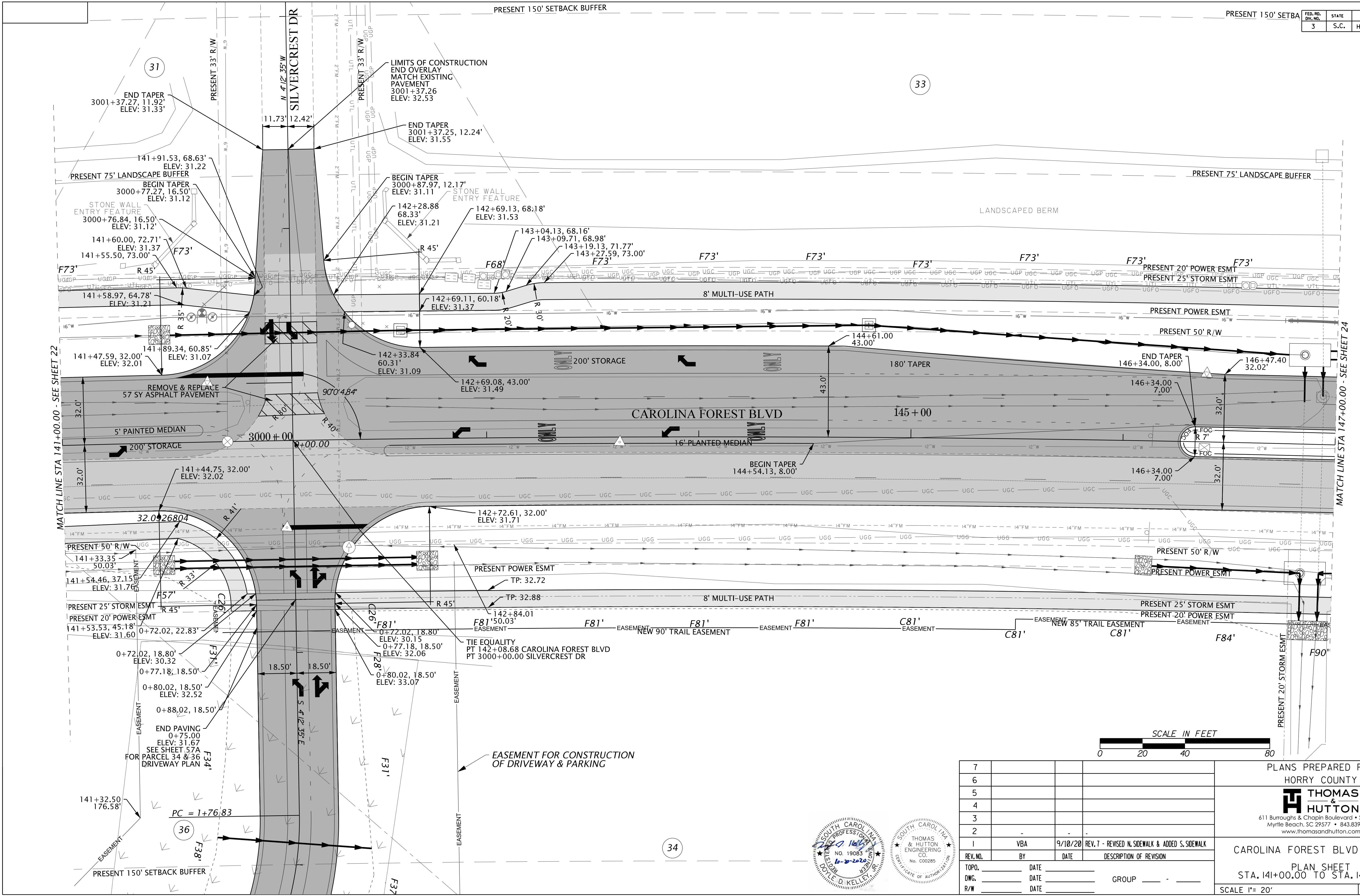
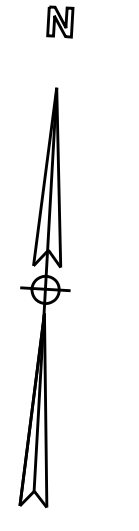
**THOMAS & HUTTON**  
611 Burroughs & Chapin Boulevard • Suite 202  
Myrtle Beach, SC 29577 • 843.839.3545  
www.thomasandhutton.com

**CAROLINA FOREST BLVD WIDENING**  
PLAN SHEET  
STA. 135+00.00 TO STA. 141+00.00

SCALE 1" = 20'      SHEET 22

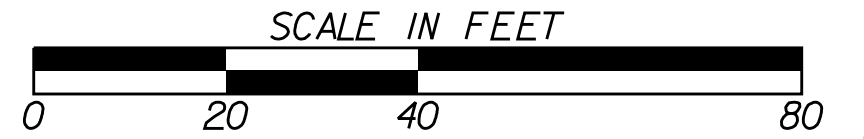


Z:\26688\26688-0000\Engineering\Transporation\Drawings\Construction\Plans\26688-P22.dgn 12/2/2020



MATCH LINE STA 141+00.00 - SEE SHEET 22

MATCH LINE STA 147+00.00 - SEE SHEET 24




REV. NO.	BY	DATE	DESCRIPTION OF REVISION
7			
6			
5			
4			
3			
2			
1	VBA	9/10/20	REV. 7 - REVISED N. SIDEWALK & ADDED S. SIDEWALK
TOPO.	DATE		
DWG.	DATE		GROUP
R/W	DATE		

PLANS PREPARED FOR  
HORRY COUNTY

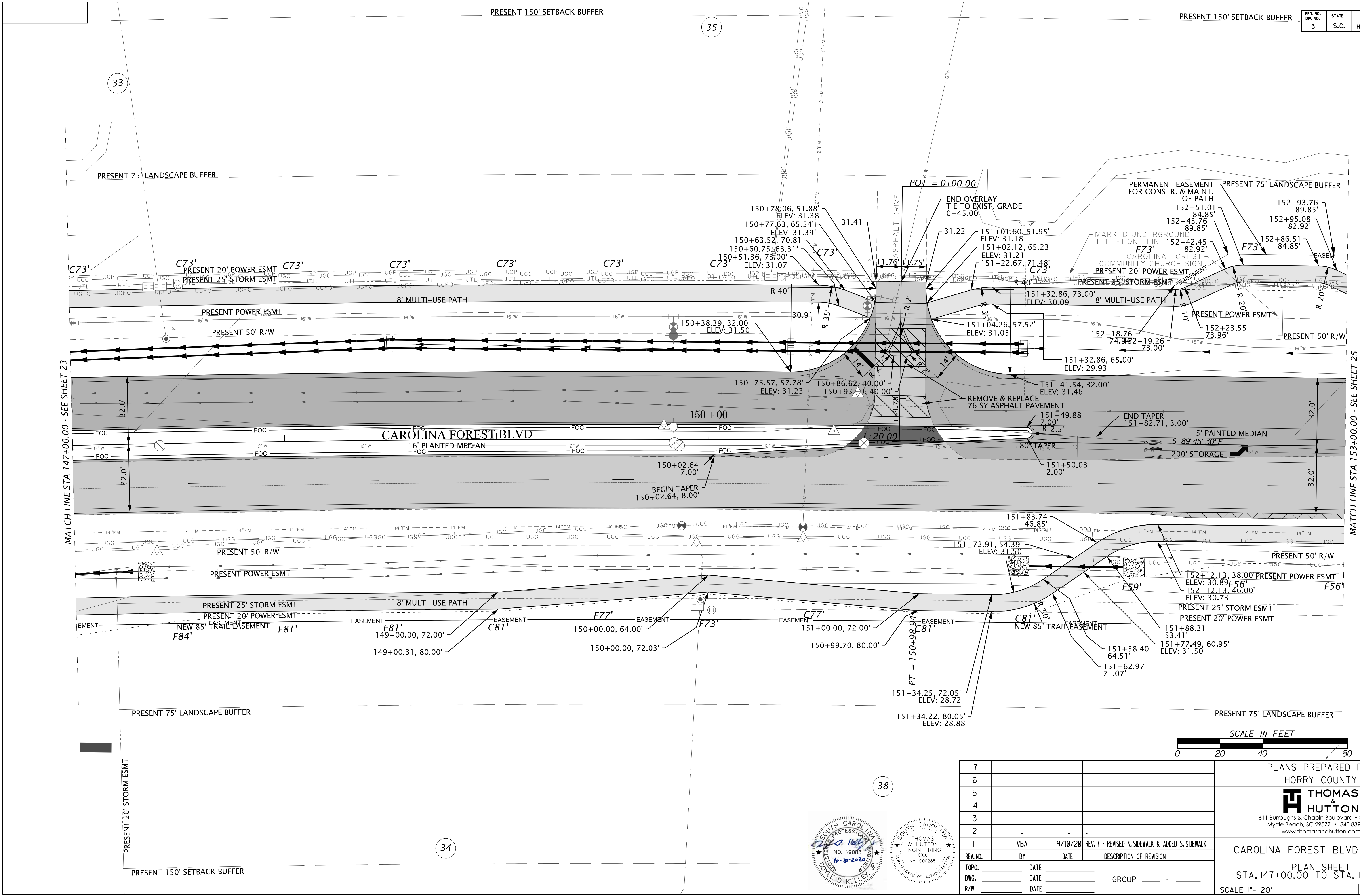
**THOMAS & HUTTON**  
611 Burroughs & Chapin Boulevard • Suite 202  
Myrtle Beach, SC 29577 • 843.839.3545  
www.thomasandhutton.com

**CAROLINA FOREST BLVD WIDENING**  
PLAN SHEET  
STA. 141+00.00 TO STA. 147+00.00

SCALE 1" = 20' SHEET 23

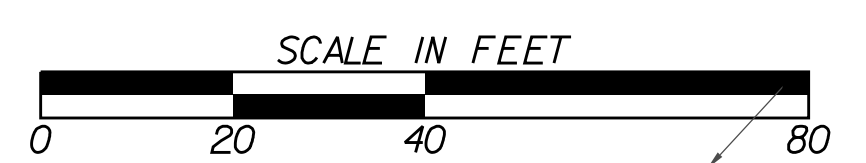


Z:\26688\26688-0000\Engineering\Transportation\Drawings\Construction\Plans\26688-P23.dgn 12/2/2020



MATCH LINE STA 147+00.00 - SEE SHEET 23

MATCH LINE STA 153+00.00 - SEE SHEET 25




REV. NO.	BY	DATE	DESCRIPTION OF REVISION
7			
6			
5			
4			
3			
2			
1	VBA	9/10/20	REV. 7 - REVISED N. SIDEWALK & ADDED S. SIDEWALK
TOPO.	DATE		
DWG.	DATE		GROUP
R/W	DATE		

PLANS PREPARED FOR  
HORRY COUNTY

**THOMAS & HUTTON**  
611 Burroughs & Chapin Boulevard • Suite 202  
Myrtle Beach, SC 29577 • 843.839.3545  
www.thomasandhutton.com

**CAROLINA FOREST BLVD WIDENING**  
PLAN SHEET  
STA. 147+00.00 TO STA. 153+00.00

SCALE 1"= 20' SHEET 24

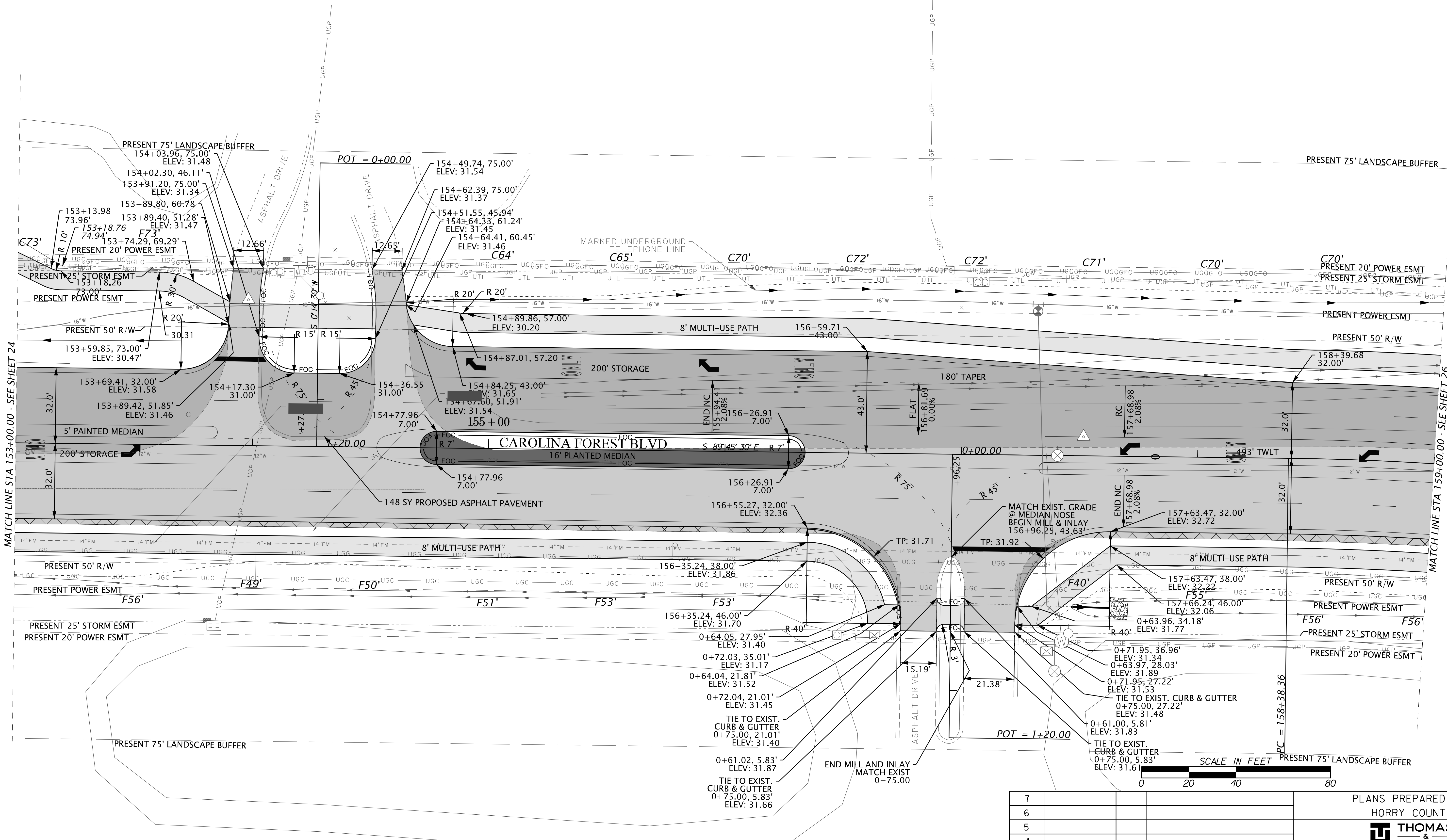


Z:\26688\26688-0000\Engineering\Transportation\Drawings\Construction\Plans\26688-P24.dgn 12/2/2020

PRESENT 150' SETBACK BUFFER

35

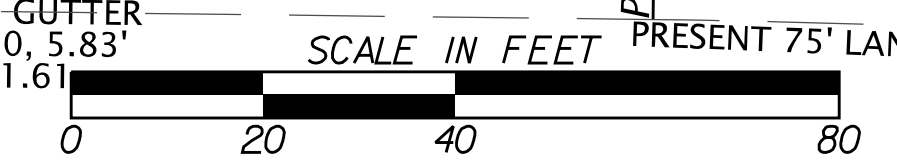

PRESENT 150' SETBACK BUFFER



MATCH LINE STA 153+00.00 - SEE SHEET 24

MATCH LINE STA 159+00.00 - SEE SHEET 26

38



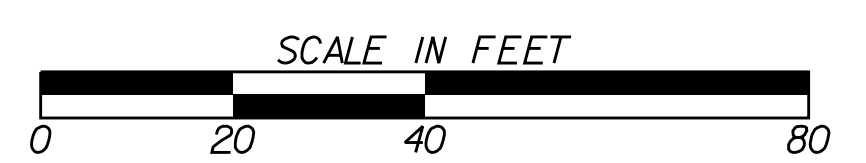
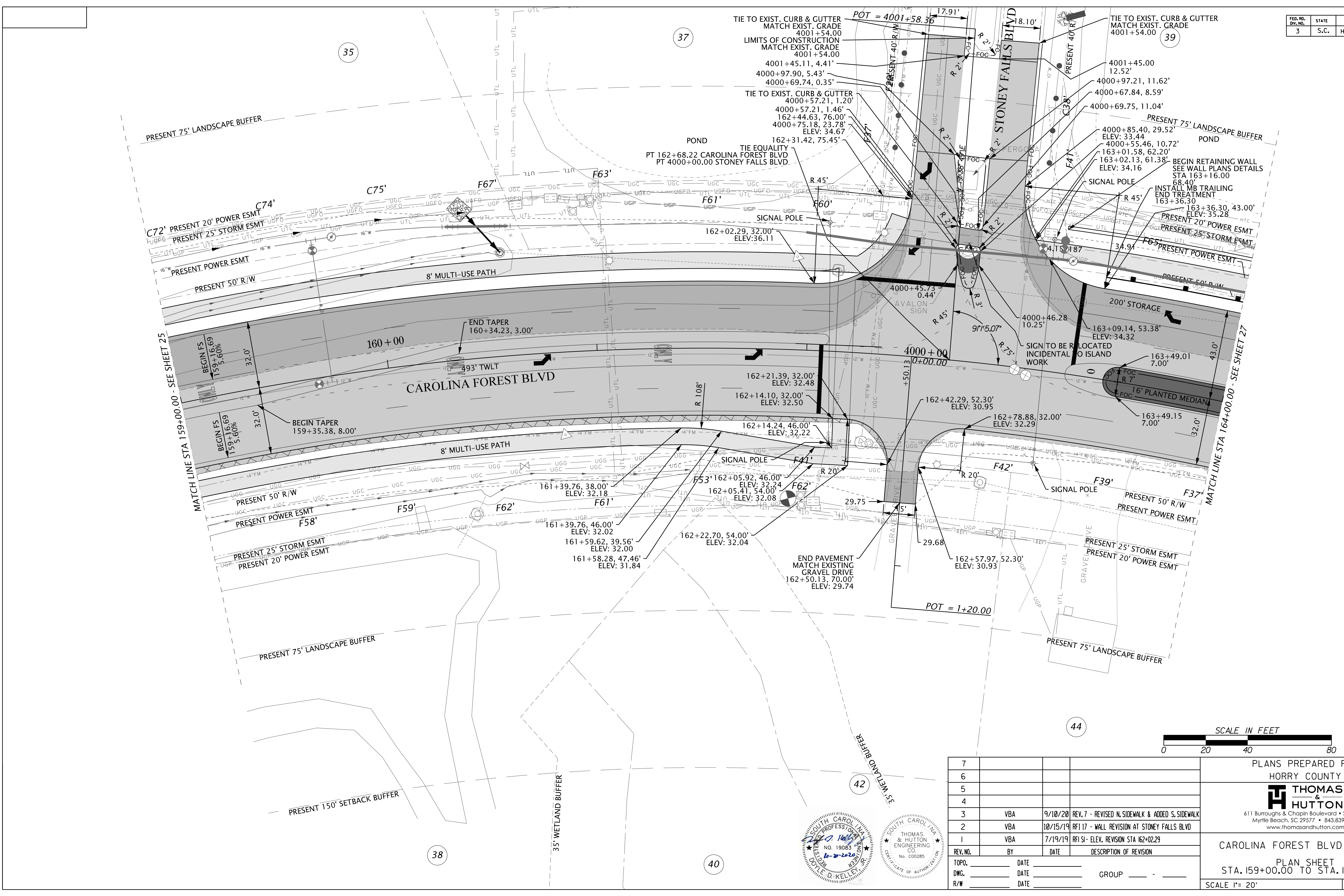
REV. NO.	BY	DATE	DESCRIPTION OF REVISION
7			
6			
5			
4			
3			
2			
1	VBA	9/10/20	REV. 7 - REVISED N. SIDEWALK & ADDED S. SIDEWALK
TOPO.	DATE		
DWG.	DATE		GROUP
R/W	DATE		

PLANS PREPARED FOR  
**HORRY COUNTY**  
**THOMAS & HUTTON**  
 611 Burroughs & Chapin Boulevard • Suite 202  
 Myrtle Beach, SC 29577 • 843.839.3545  
 www.thomasandhutton.com

**CAROLINA FOREST BLVD WIDENING**  
 PLAN SHEET  
 STA. 153+00.00 TO STA. 159+00.00

SCALE 1"= 20' SHEET 25

Z:\26688\26688-0000\Engineering\Transportation\Drawings\Construction\Plans\26688-P25.dgn 12/2/2020




REV. NO.	BY	DATE	DESCRIPTION OF REVISION
7			
6			
5			
4			
3	VBA	9/10/20	REV. 7 - REVISED N. SIDEWALK & ADDED S. SIDEWALK
2	VBA	10/15/19	RFI 17 - WALL REVISION AT STONEY FALLS BLVD
1	VBA	7/19/19	RFI 51 - ELEV. REVISION STA 162+02.29

PLANS PREPARED FOR  
HORRY COUNTY

**THOMAS & HUTTON**  
611 Burroughs & Chapin Boulevard • Suite 202  
Myrtle Beach, SC 29577 • 843.839.3545  
www.thomasandhutton.com

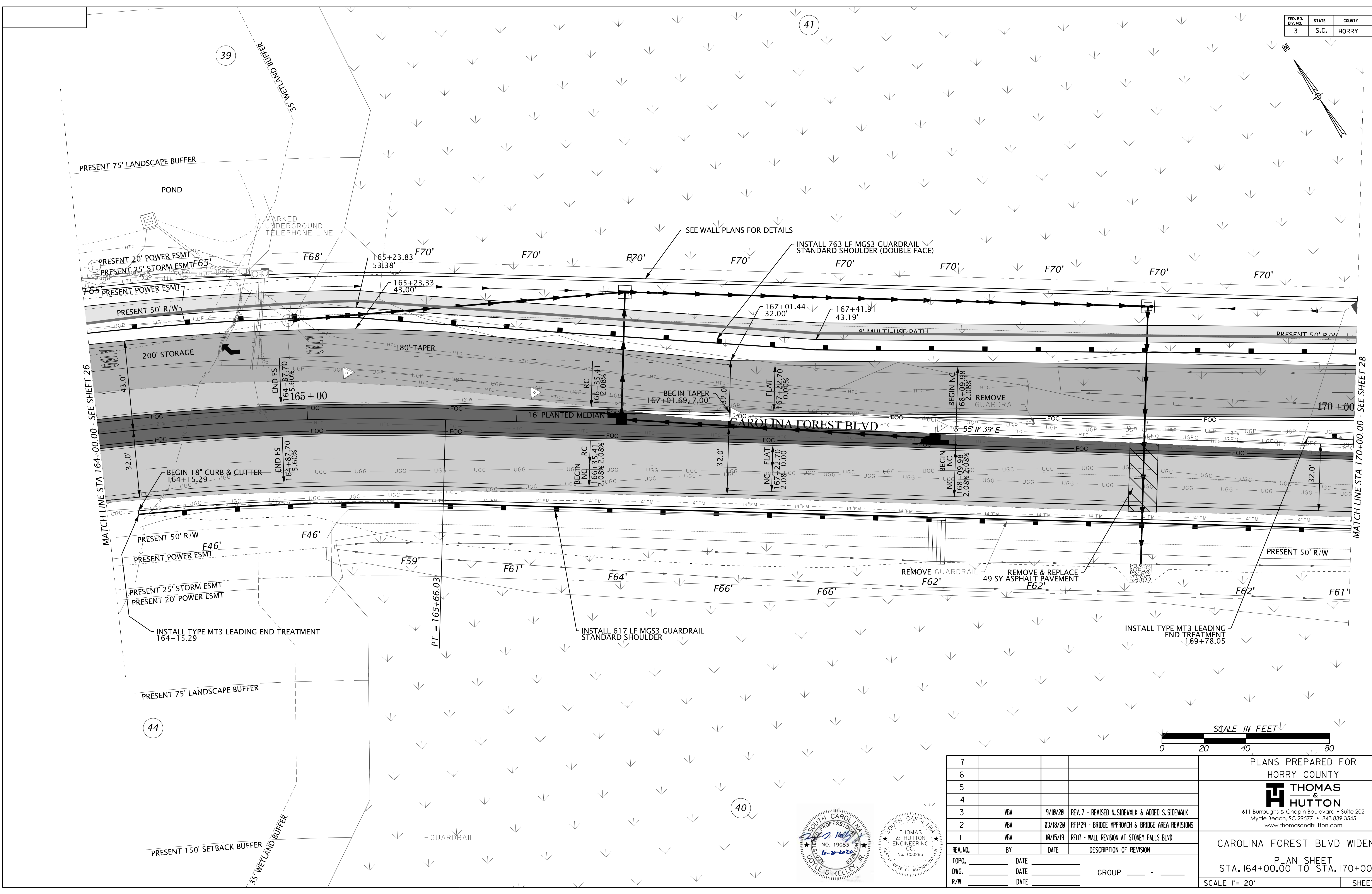
**CAROLINA FOREST BLVD WIDENING**  
PLAN SHEET  
STA. 159+00.00 TO STA. 164+00.00

SCALE 1"= 20' SHEET 26



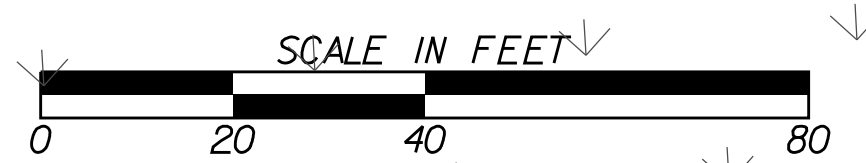
Z:\26688\26688-0000\Engineering\Transpor\ation\Drawings\Construction\Plans\26688-P26.dgn  
12/2/2020

FED. RD. DIST. NO.	STATE	COUNTY	SHEET NO.
3	S.C.	HORRY	27



MATCH LINE STA 164+00.00 - SEE SHEET 26

MATCH LINE STA 170+00.00 - SEE SHEET 28




REV. NO.	BY	DATE	DESCRIPTION OF REVISION
7			
6			
5			
4			
3	VBA	9/10/20	REV. 7 - REVISED N. SIDEWALK & ADDED S. SIDEWALK
2	VBA	03/18/20	RF1*29 - BRIDGE APPROACH & BRIDGE AREA REVISIONS
1	VBA	10/15/19	RF117 - WALL REVISION AT STONEY FALLS BLVD

PLANS PREPARED FOR  
HORRY COUNTY

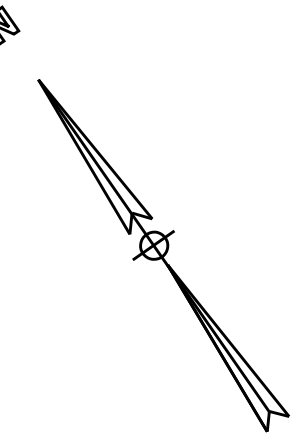
**THOMAS & HUTTON**  
611 Burroughs & Chapin Boulevard • Suite 202  
Myrtle Beach, SC 29577 • 843.839.3545  
www.thomasandhutton.com

**CAROLINA FOREST BLVD WIDENING**  
PLAN SHEET  
STA. 164+00.00 TO STA. 170+00.00

SCALE 1" = 20'      SHEET 27

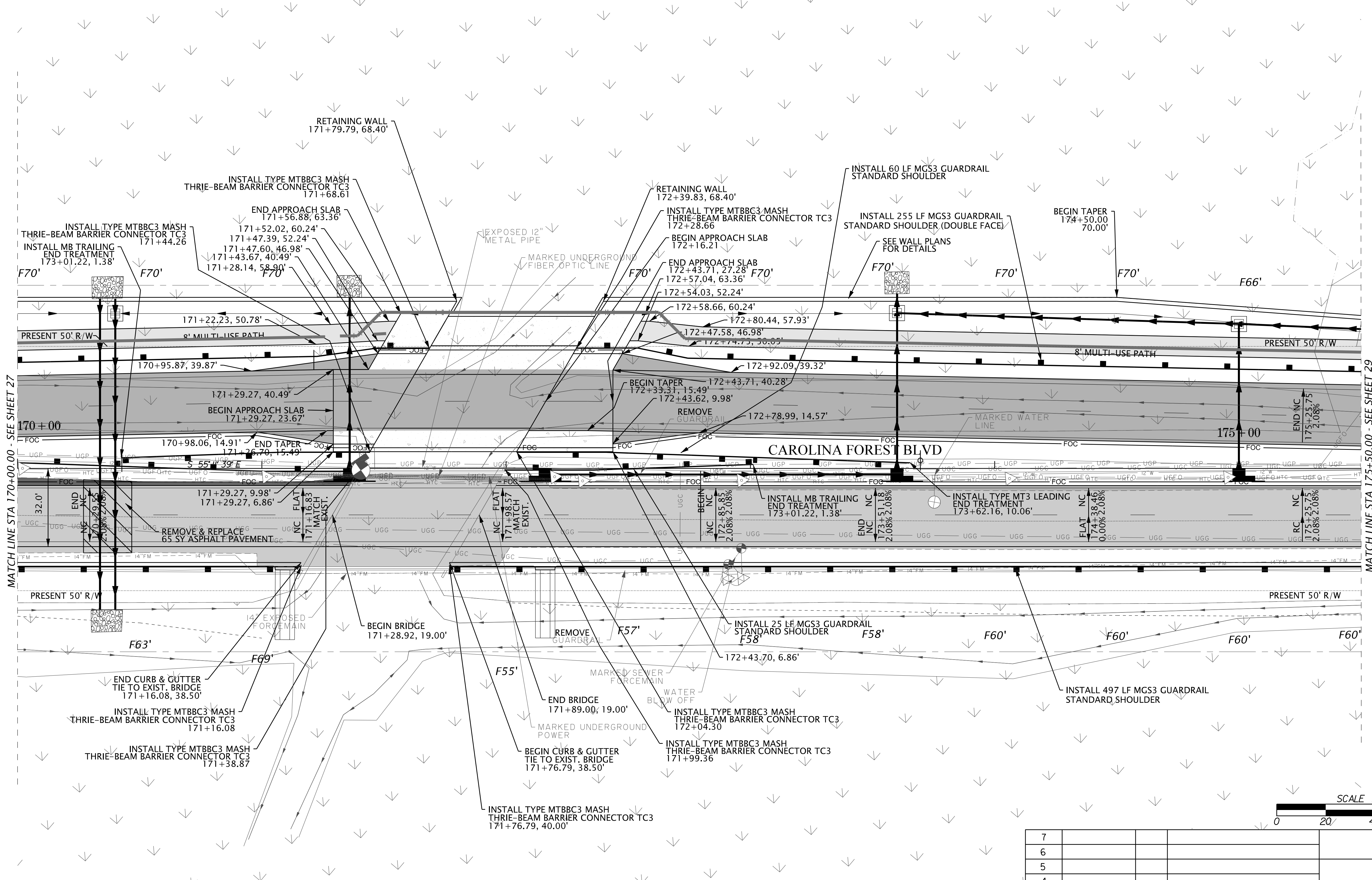


Z:\26688\26688\_0000\Engineering\Transportation\Drawings\Construction\Plans\26688-P27.dgn 12/2/2020



41

40



MATCH LINE STA 170+00.00 - SEE SHEET 27

MATCH LINE STA 175+50.00 - SEE SHEET 29




REV. NO.	BY	DATE	DESCRIPTION OF REVISION
7			
6			
5			
4			
3			
2	VBA	9/10/20	REV. 7 - REVISED N. SIDEWALK & ADDED S. SIDEWALK
1	VBA	03/18/20	RP1*29 - BRIDGE APPROACH & BRIDGE AREA REVISIONS

PLANS PREPARED FOR  
HORRY COUNTY

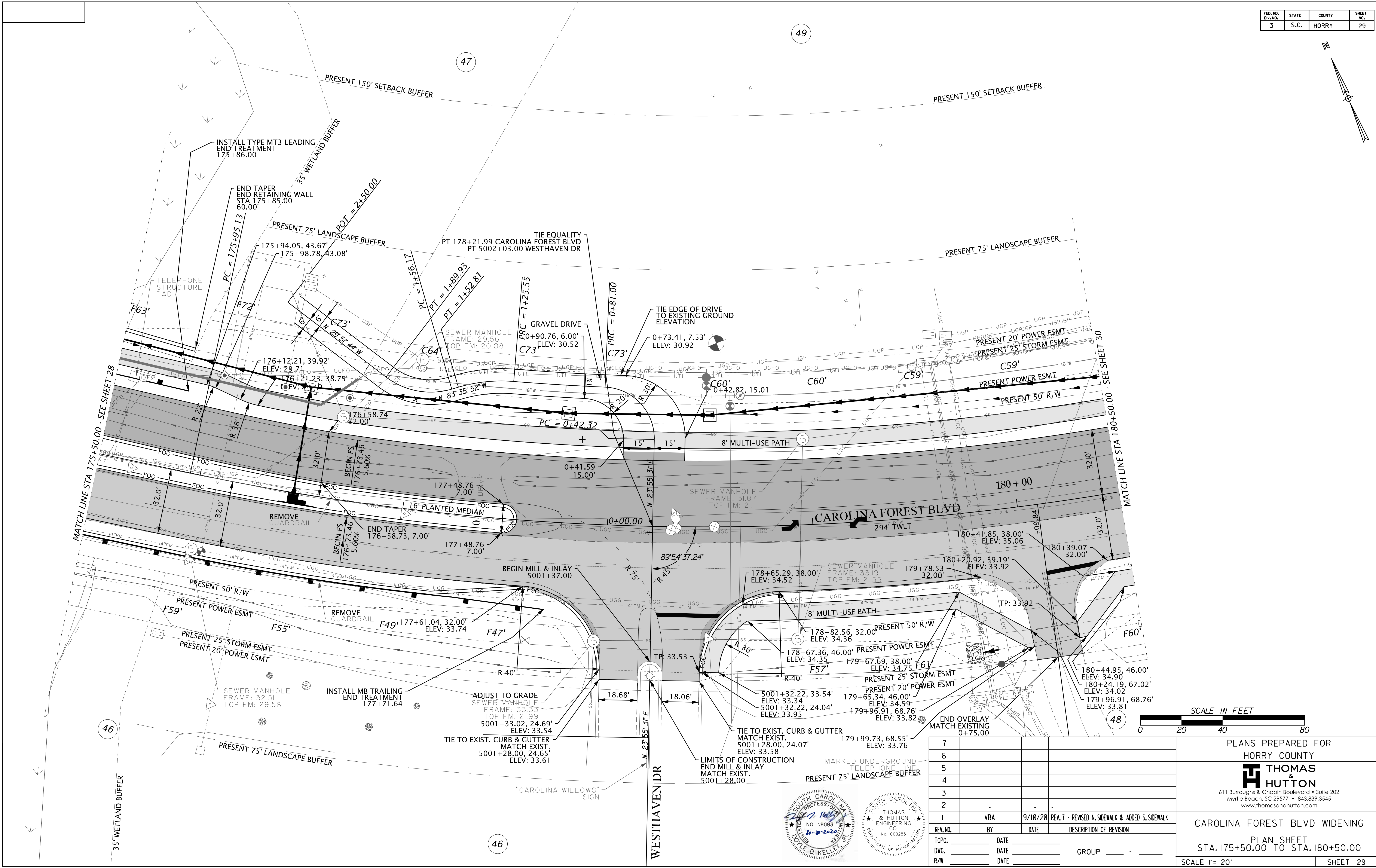

611 Burroughs & Chapin Boulevard • Suite 202  
Myrtle Beach, SC 29577 • 843.839.3545  
www.thomasandhutton.com

**CAROLINA FOREST BLVD WIDENING**  
PLAN SHEET  
STA. 170+00.00 TO STA. 175+50.00

SCALE 1"= 20'      SHEET 28



Z:\26688\26688\_0000\Engineering\Transportation\Drawings\Construction\Plans\26688-P28.dgn 12/2/2020




REV. NO.	BY	DATE	DESCRIPTION OF REVISION
7			
6			
5			
4			
3			
2			
1	VBA	9/10/20	REV. 7 - REVISED N. SIDEWALK & ADDED S. SIDEWALK
TOPO.	DATE		
DWG.	DATE		GROUP
R/W	DATE		

PLANS PREPARED FOR  
HORRY COUNTY

**THOMAS & HUTTON**  
611 Burroughs & Chapin Boulevard • Suite 202  
Myrtle Beach, SC 29577 • 843.839.3545  
www.thomasandhutton.com

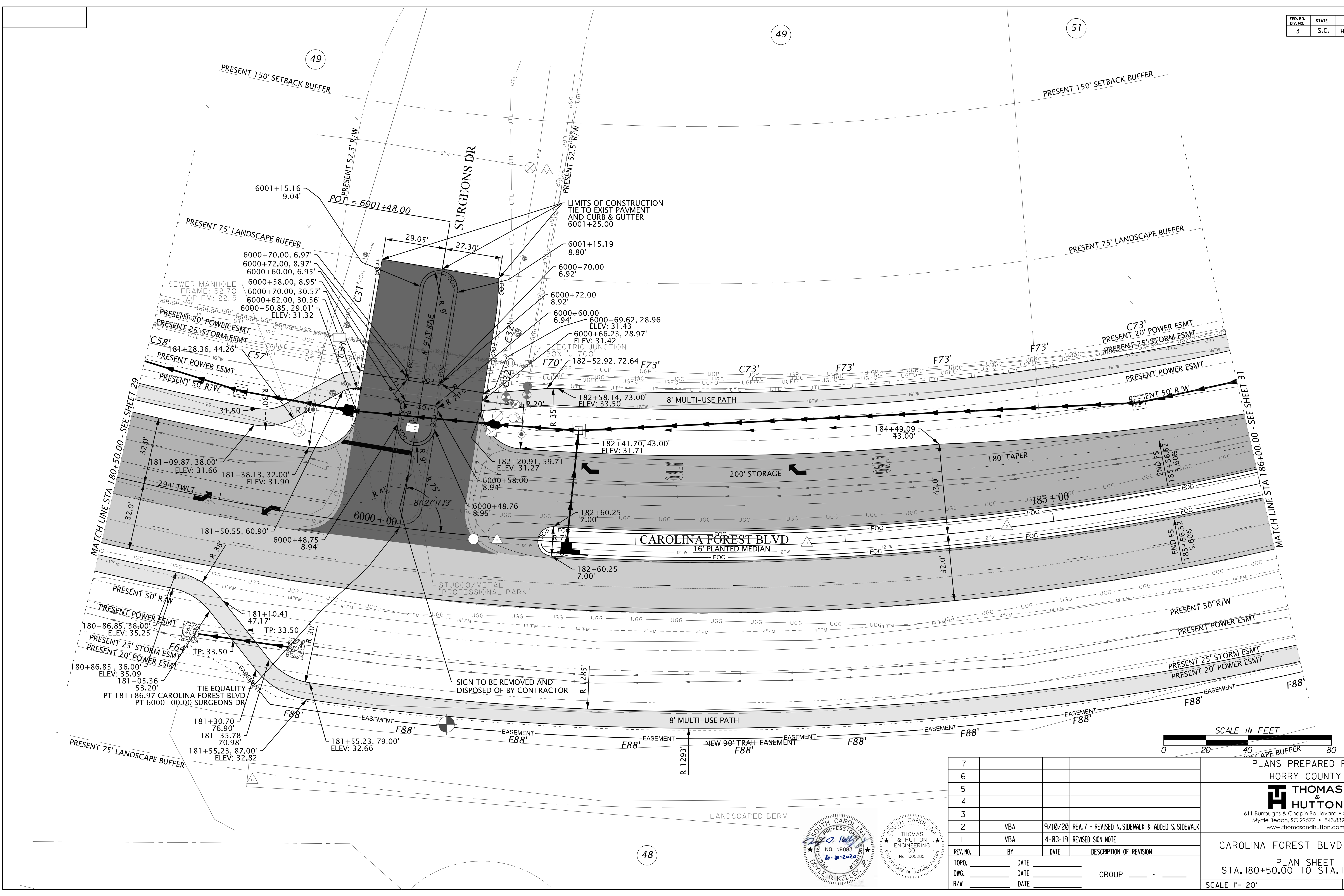
**CAROLINA FOREST BLVD WIDENING**  
PLAN SHEET  
STA. 175+50.00 TO STA. 180+50.00

SCALE 1" = 20' SHEET 29



Z:\26688\26688-0000\Engineering\Transportation\Drawings\Construction\Plans\26688-P29.dgn 12/2/2020





MATCH LINE STA 180+50.00 - SEE SHEET 29

MATCH LINE STA 186+00.00 - SEE SHEET 31




REV. NO.	BY	DATE	DESCRIPTION OF REVISION
7			
6			
5			
4			
3			
2	VBA	9/10/20	REV. 7 - REVISED N. SIDEWALK & ADDED S. SIDEWALK
1	VBA	4-03-19	REVISED SIGN NOTE
TOPO.	DATE		
DWG.	DATE		GROUP
R/W	DATE		

PLANS PREPARED FOR  
HORRY COUNTY

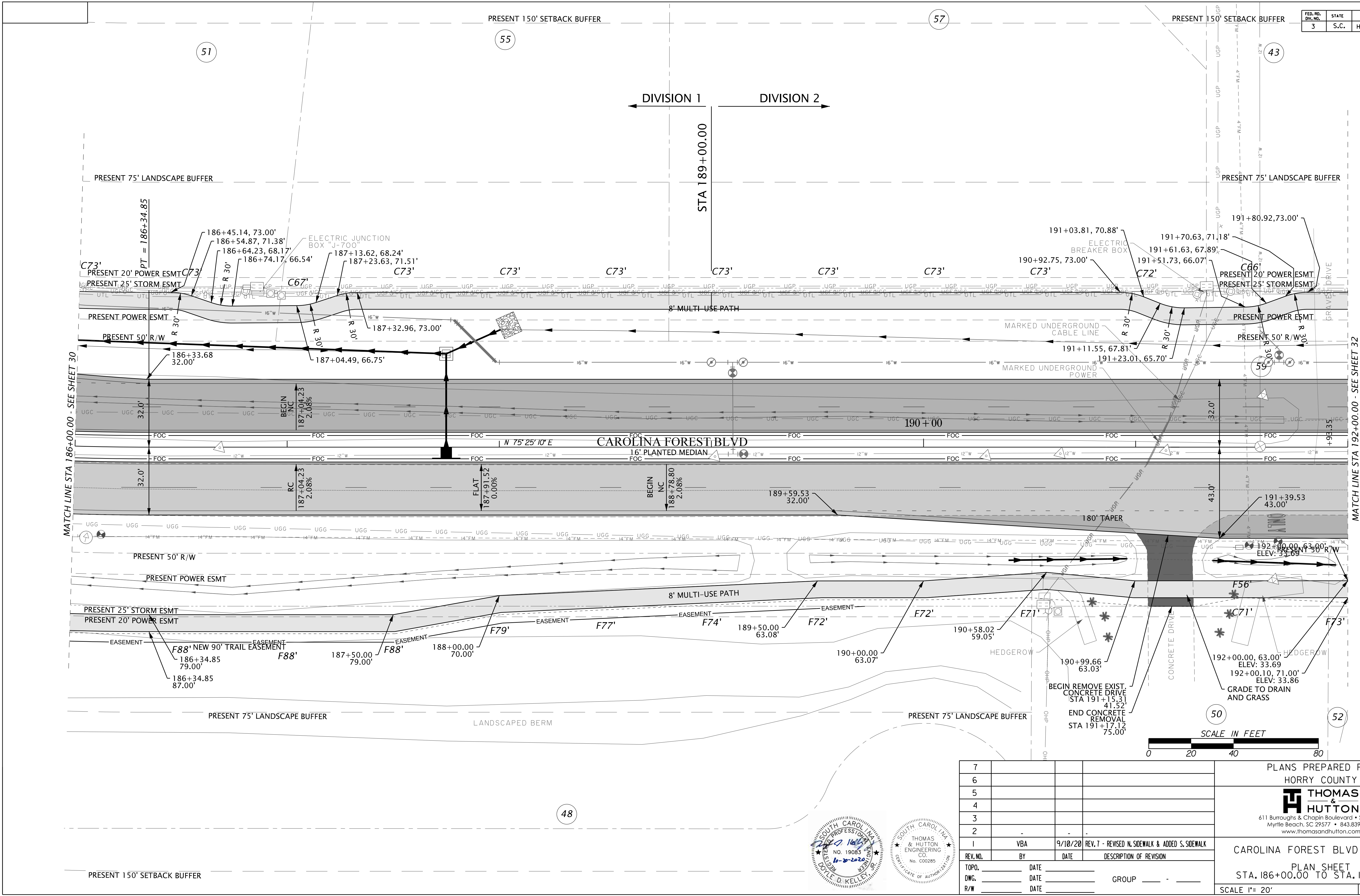
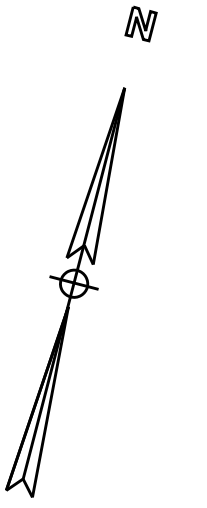
**THOMAS & HUTTON**  
611 Burroughs & Chapin Boulevard • Suite 202  
Myrtle Beach, SC 29577 • 843.839.3545  
www.thomasandhutton.com

**CAROLINA FOREST BLVD WIDENING**  
PLAN SHEET  
STA. 180+50.00 TO STA. 186+00.00

SCALE 1"= 20' SHEET 30

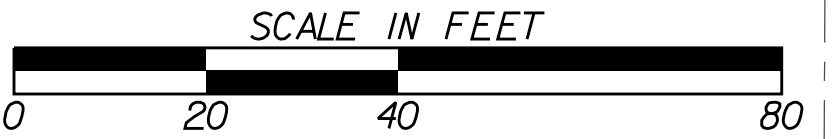


FED. RD. DIST. NO.	STATE	COUNTY	SHEET NO.
3	S.C.	HORRY	31



MATCH LINE STA 186+00.00 - SEE SHEET 30

MATCH LINE STA 192+00.00 - SEE SHEET 32





7			
6			
5			
4			
3			
2			
1	VBA	9/10/20	REV. 7 - REVISED N. SIDEWALK & ADDED S. SIDEWALK
REV. NO.	BY	DATE	DESCRIPTION OF REVISION
TOPO.		DATE	
DWG.		DATE	GROUP
R/W		DATE	

PLANS PREPARED FOR  
HORRY COUNTY

**THOMAS & HUTTON**  
611 Burroughs & Chapin Boulevard • Suite 202  
Myrtle Beach, SC 29577 • 843.839.3545  
www.thomasandhutton.com

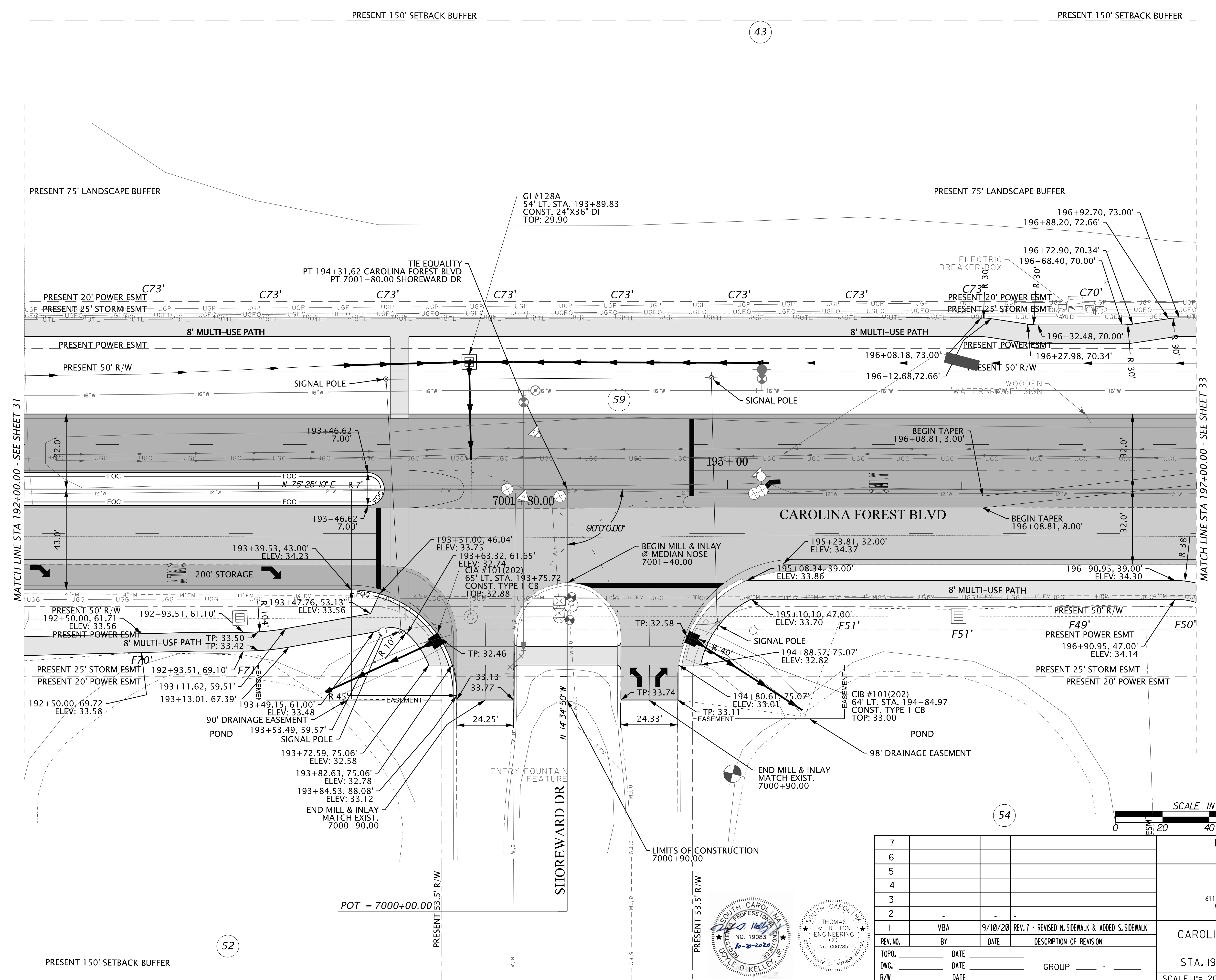
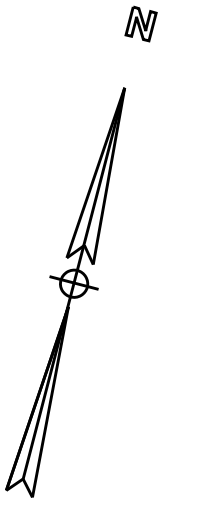
**CAROLINA FOREST BLVD WIDENING**  
PLAN SHEET  
STA. 186+00.00 TO STA. 192+00.00

SCALE 1" = 20' SHEET 31



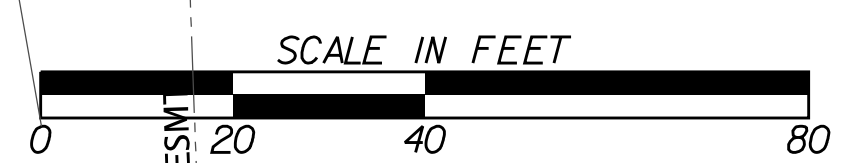
Z:\26688\26688.0000\Engineering\Transportation\Drawings\Construction\Plans\26688-P31.dgn 12/2/2020

FED. RD. DIV. NO.	STATE	COUNTY	SHEET NO.
3	S.C.	HORRY	32



MATCH LINE STA 192+00.00 - SEE SHEET 31

MATCH LINE STA 197+00.00 - SEE SHEET 33




REV. NO.	BY	DATE	DESCRIPTION OF REVISION
7			
6			
5			
4			
3			
2			
1	VBA	9/10/20	REV. 7 - REVISED N. SIDEWALK & ADDED S. SIDEWALK
TOPO.	DATE		
DWG.	DATE		GROUP
R/W	DATE		

PLANS PREPARED FOR  
HORRY COUNTY

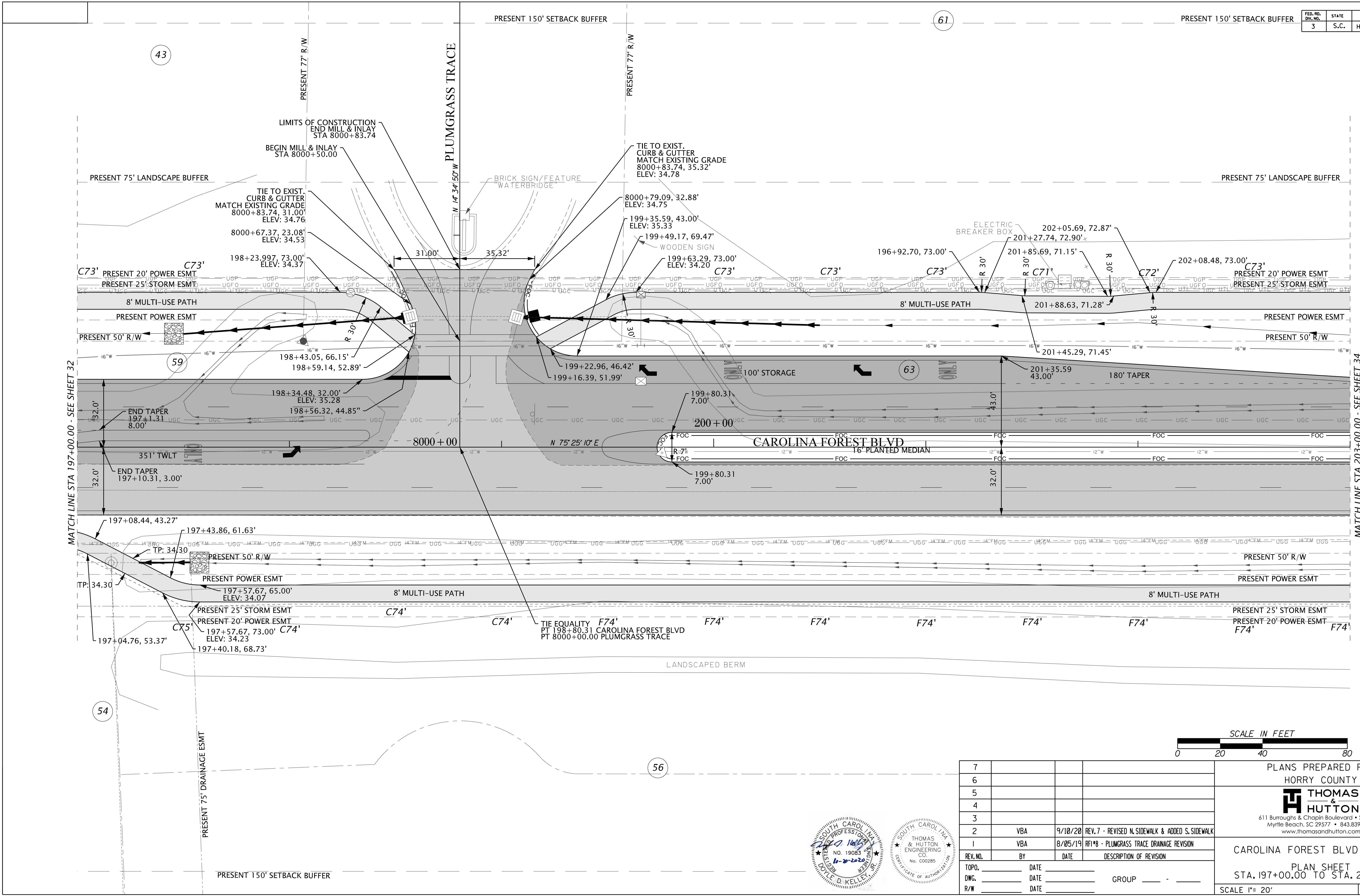
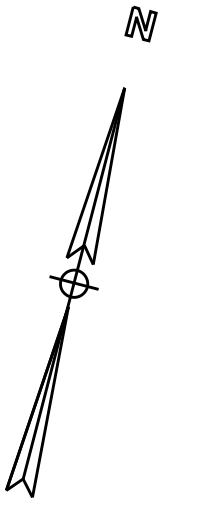
**THOMAS & HUTTON**  
611 Burroughs & Chapin Boulevard • Suite 202  
Myrtle Beach, SC 29577 • 843.839.3545  
www.thomasandhutton.com

**CAROLINA FOREST BLVD WIDENING**  
PLAN SHEET  
STA. 192+00.00 TO STA. 197+00.00

SCALE 1" = 20' SHEET 32



Z:\26688\26688-0000\Engineering\Transporation\Drawings\Construction\Plans\26688-P32.dgn 12/2/2020



MATCH LINE STA 197+00.00 - SEE SHEET 32

MATCH LINE STA 203+00.00 - SEE SHEET 34



REV. NO.	BY	DATE	DESCRIPTION OF REVISION
7			
6			
5			
4			
3			
2	VBA	9/10/20	REV. 7 - REVISED N. SIDEWALK & ADDED S. SIDEWALK
1	VBA	8/05/19	RF1*8 - PLUMGRASS TRACE DRAINAGE REVISION



TOPO.	DATE	GROUP
DWG.	DATE	GROUP
R/W	DATE	GROUP

PLANS PREPARED FOR  
HORRY COUNTY

**THOMAS & HUTTON**  
611 Burroughs & Chapin Boulevard • Suite 202  
Myrtle Beach, SC 29577 • 843.839.3545  
www.thomasandhutton.com

**CAROLINA FOREST BLVD WIDENING**  
PLAN SHEET  
STA. 197+00.00 TO STA. 203+00.00

SCALE 1" = 20' SHEET 33



Z:\26688\26688.0000\Engineering\Drawings\Construction\Plans\26688-P33.dgn 12/2/2020

PRESENT 150' SETBACK BUFFER


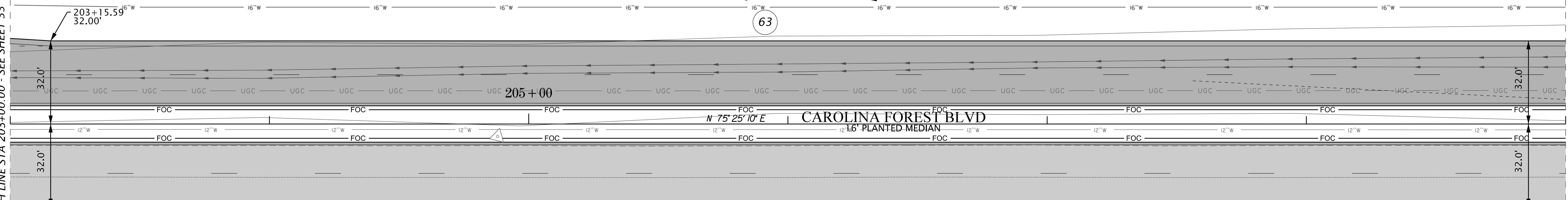

PRESENT 150' SETBACK

FED. RD. DIST. NO.	STATE	COUNTY	SHEET NO.
3	S.C.	HORRY	34

61

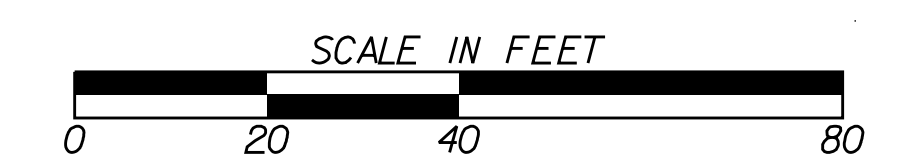
PRESENT 75' LANDSCAPE BUFFER

PRESENT 75' LANDSCAPE BUFFER



LANDSCAPED BERM

56



PRESENT R/W

PRESENT 150' SETBACK BUFFER


7			
6			
5			
4			
3			
2			
1	VBA	9/10/20	REV. 7 - REVISED N. SIDEWALK & ADDED S. SIDEWALK
REV. NO.	BY	DATE	DESCRIPTION OF REVISION
TOPO.		DATE	
DWG.		DATE	GROUP
R/W		DATE	

PLANS PREPARED FOR  
HORRY COUNTY

**THOMAS & HUTTON**  
611 Burroughs & Chapin Boulevard • Suite 202  
Myrtle Beach, SC 29577 • 843.839.3545  
www.thomasandhutton.com


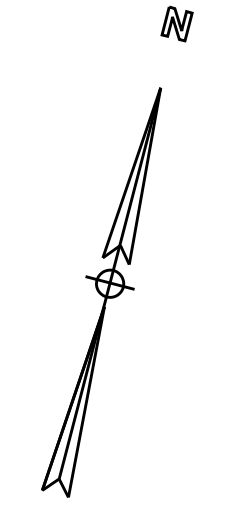
**CAROLINA FOREST BLVD WIDENING**  
PLAN SHEET  
STA. 203+00.00 TO STA. 209+00.00

SCALE 1"= 20' SHEET 34



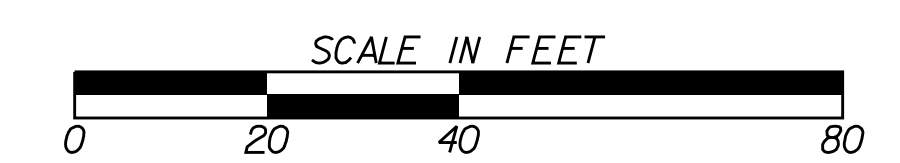
Z:\26688\26688.0000\Engineering\Transportation\Drawings\Construction\Plans\26688-P34.dgn 12/2/2020

FED. RD. DIST. NO.	STATE	COUNTY	SHEET NO.
3	S.C.	HORRY	35



MATCH LINE STA 209+00.00 - SEE SHEET 34

MATCH LINE STA 215+00.00 - SEE SHEET 36




REV. NO.	BY	DATE	DESCRIPTION OF REVISION
7			
6			
5			
4			
3			
2			
1	VBA	9/10/20	REV. 7 - REVISED N. SIDEWALK & ADDED S. SIDEWALK

PLANS PREPARED FOR  
HORRY COUNTY

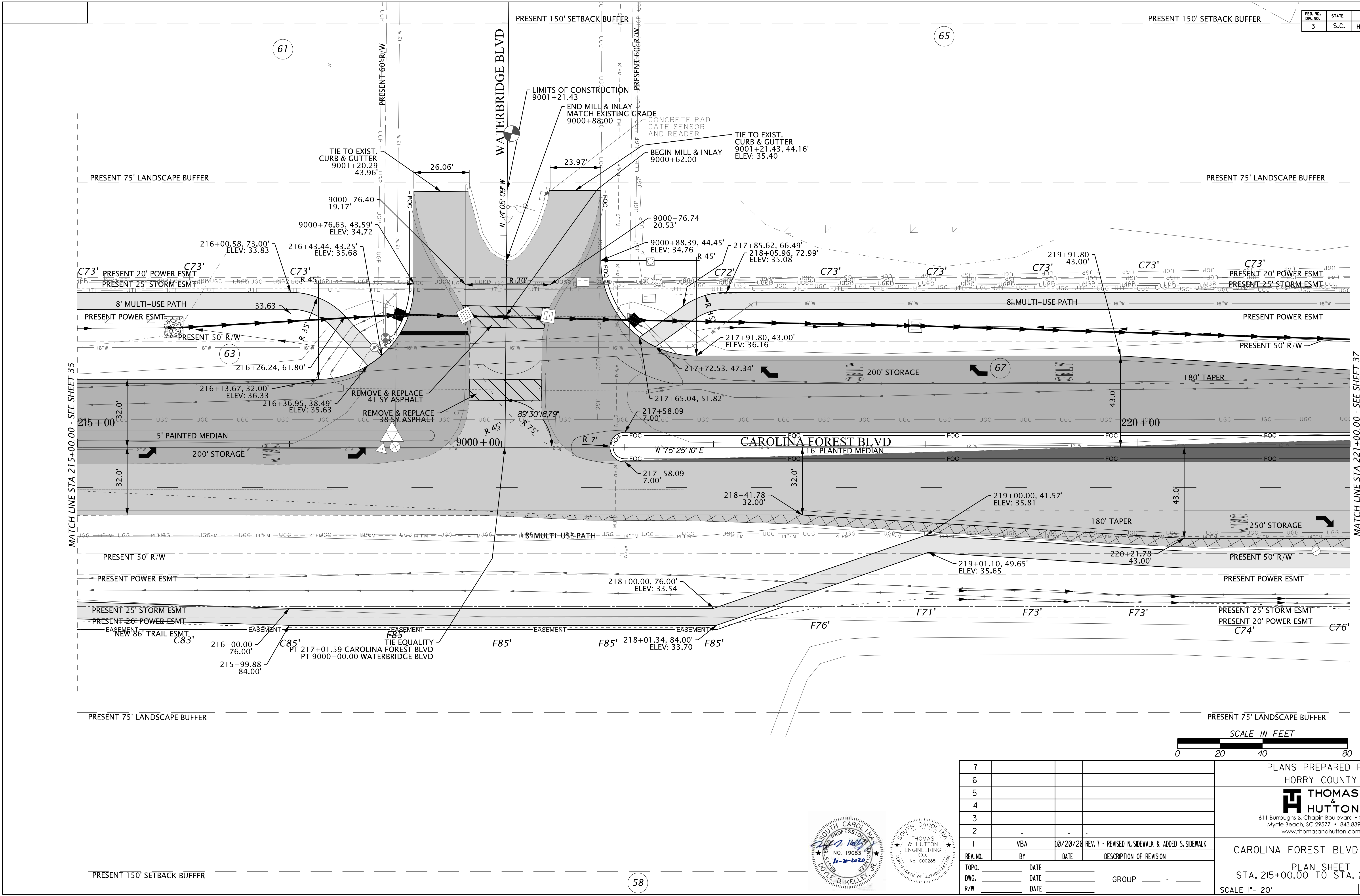
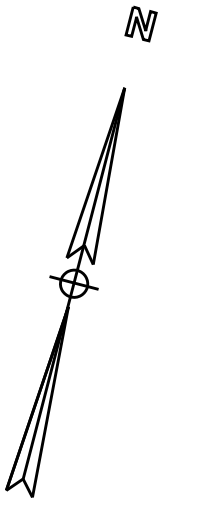
**THOMAS & HUTTON**  
611 Burroughs & Chapin Boulevard • Suite 202  
Myrtle Beach, SC 29577 • 843.839.3545  
www.thomasandhutton.com

**CAROLINA FOREST BLVD WIDENING**  
PLAN SHEET  
STA. 209+00.00 TO STA. 215+00.00

SCALE 1" = 20'      SHEET 35

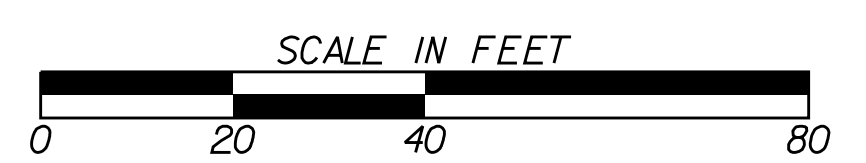


Z:\26688\26688.0000\Engineering\Transportation\Drawings\Construction\Plans\26688-P35.dgn 12/2/2020




MATCH LINE STA 215+00.00 - SEE SHEET 35

MATCH LINE STA 221+00.00 - SEE SHEET 37

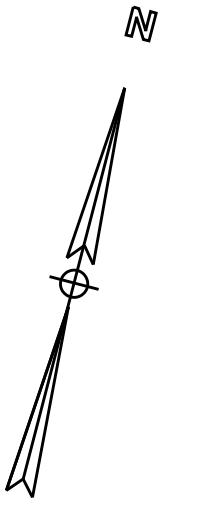


PLANS PREPARED FOR HORRY COUNTY			
 <b>THOMAS &amp; HUTTON</b> <small>611 Burroughs &amp; Chapin Boulevard • Suite 202 Myrtle Beach, SC 29577 • 843.839.3545 www.thomasandhutton.com</small>			
<b>CAROLINA FOREST BLVD WIDENING</b>			
PLAN SHEET STA. 215+00.00 TO STA. 221+00.00			
SCALE 1"= 20'		SHEET 36	

REV. NO.	BY	DATE	DESCRIPTION OF REVISION
7			
6			
5			
4			
3			
2			
1	VBA	10/20/20	REV. 7 - REVISED N. SIDEWALK & ADDED S. SIDEWALK



Z:\26688\26688.0000\Engineering\Transpor\ation\Drawings\Construction\Plans\26688-P36.dgn  
12/2/2020



PRESENT 150' SETBACK BUFFER

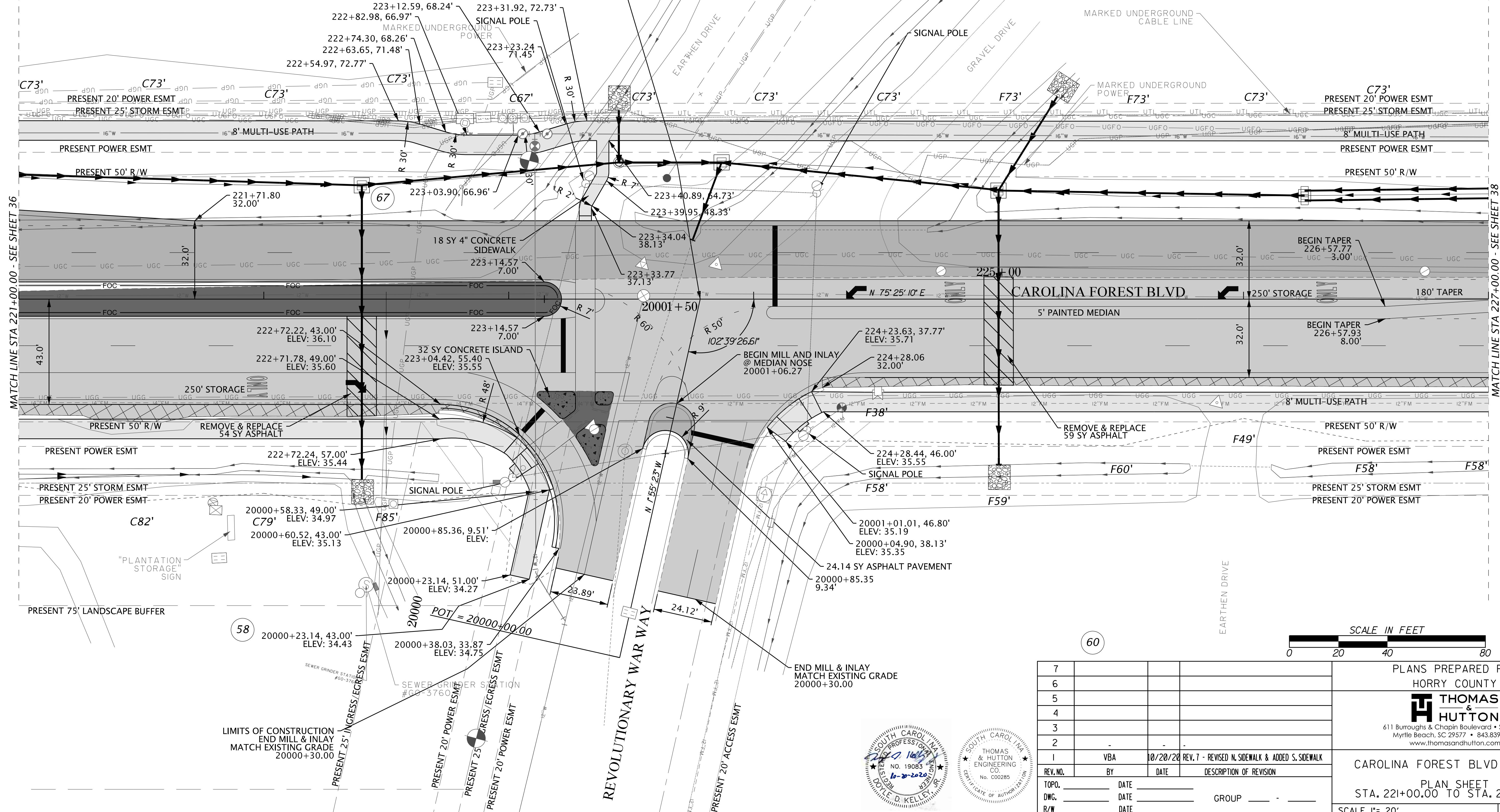
PRESENT 150' SETBACK BUFFER

65

69

PRESENT 75' LANDSCAPE BUFFER

PRESENT 75' LANDSCAPE BUFFER



MATCH LINE STA 221+00.00 - SEE SHEET 36

MATCH LINE STA 227+00.00 - SEE SHEET 38




REV. NO.	BY	DATE	DESCRIPTION OF REVISION
7			
6			
5			
4			
3			
2			
1	VBA	10/20/20	REV. 7 - REVISED N. SIDEWALK & ADDED S. SIDEWALK

PLANS PREPARED FOR  
HORRY COUNTY

**THOMAS & HUTTON**  
611 Burroughs & Chapin Boulevard • Suite 202  
Myrtle Beach, SC 29577 • 843.839.3545  
www.thomasandhutton.com

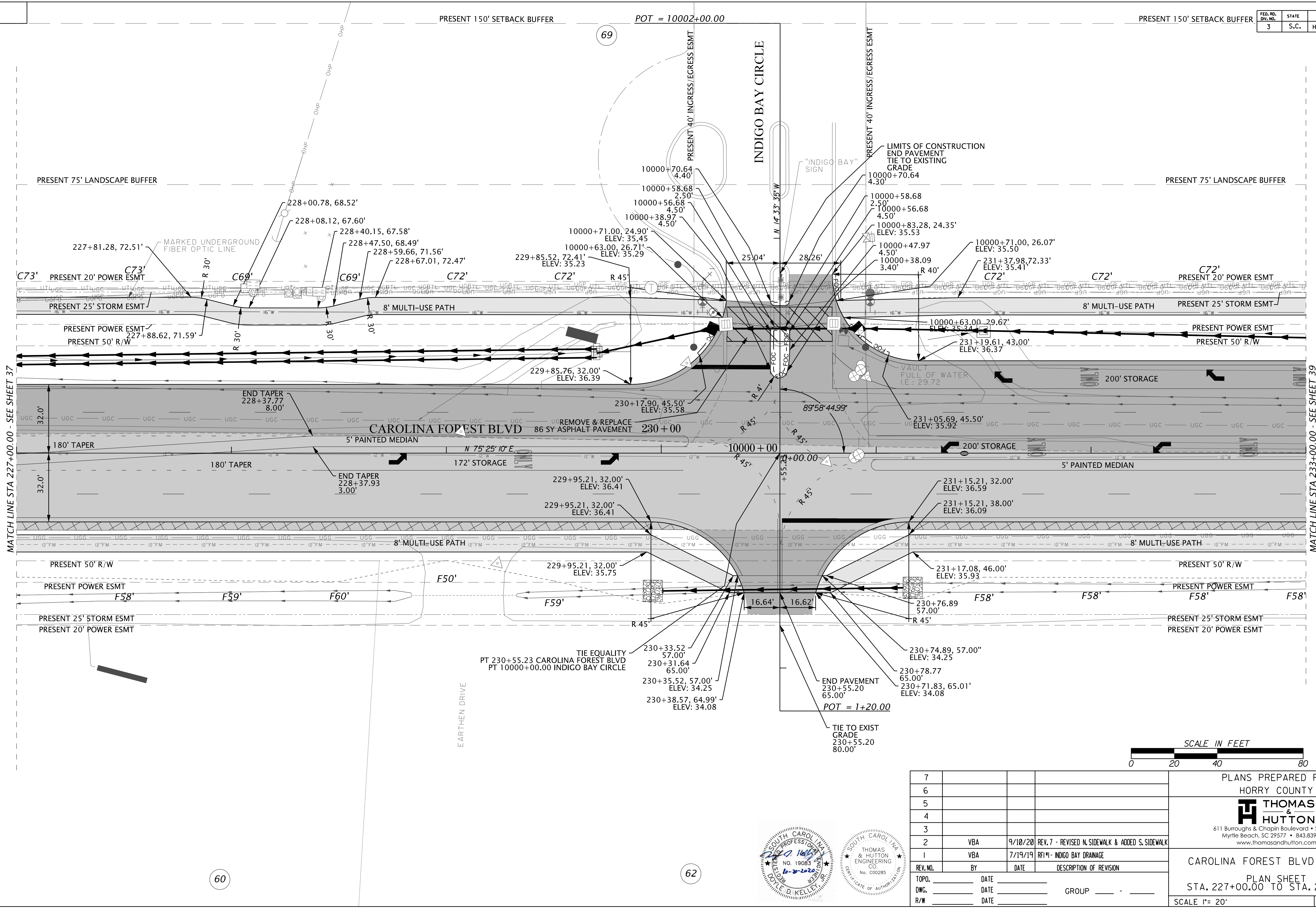
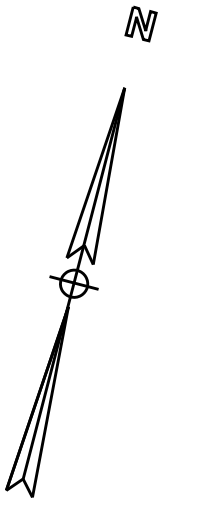
**CAROLINA FOREST BLVD WIDENING**  
PLAN SHEET  
STA. 221+00.00 TO STA. 227+00.00

SCALE 1"= 20' SHEET 37



Z:\26688\26688.0000\Engineering\Transportation\Drawings\Construction\Plans\26688-P37.dgn 12/2/2020






Z:\26688\26688\_0000\Engineering\Transportation\Drawings\Construction\Plans\26688-P38.dgn 12/2/2020

60

62



REV. NO.	BY	DATE	DESCRIPTION OF REVISION
7			
6			
5			
4			
3			
2	VBA	9/10/20	REV. 7 - REVISED N. SIDEWALK & ADDED S. SIDEWALK
1	VBA	7/19/19	RF1 - INDIGO BAY DRAINAGE

PLANS PREPARED FOR  
HORRY COUNTY

**THOMAS & HUTTON**  
611 Burroughs & Chapin Boulevard • Suite 202  
Myrtle Beach, SC 29577 • 843.839.3545  
www.thomasandhutton.com

**CAROLINA FOREST BLVD WIDENING**  
PLAN SHEET  
STA. 227+00.00 TO STA. 233+00.00

SCALE 1"= 20' SHEET 38

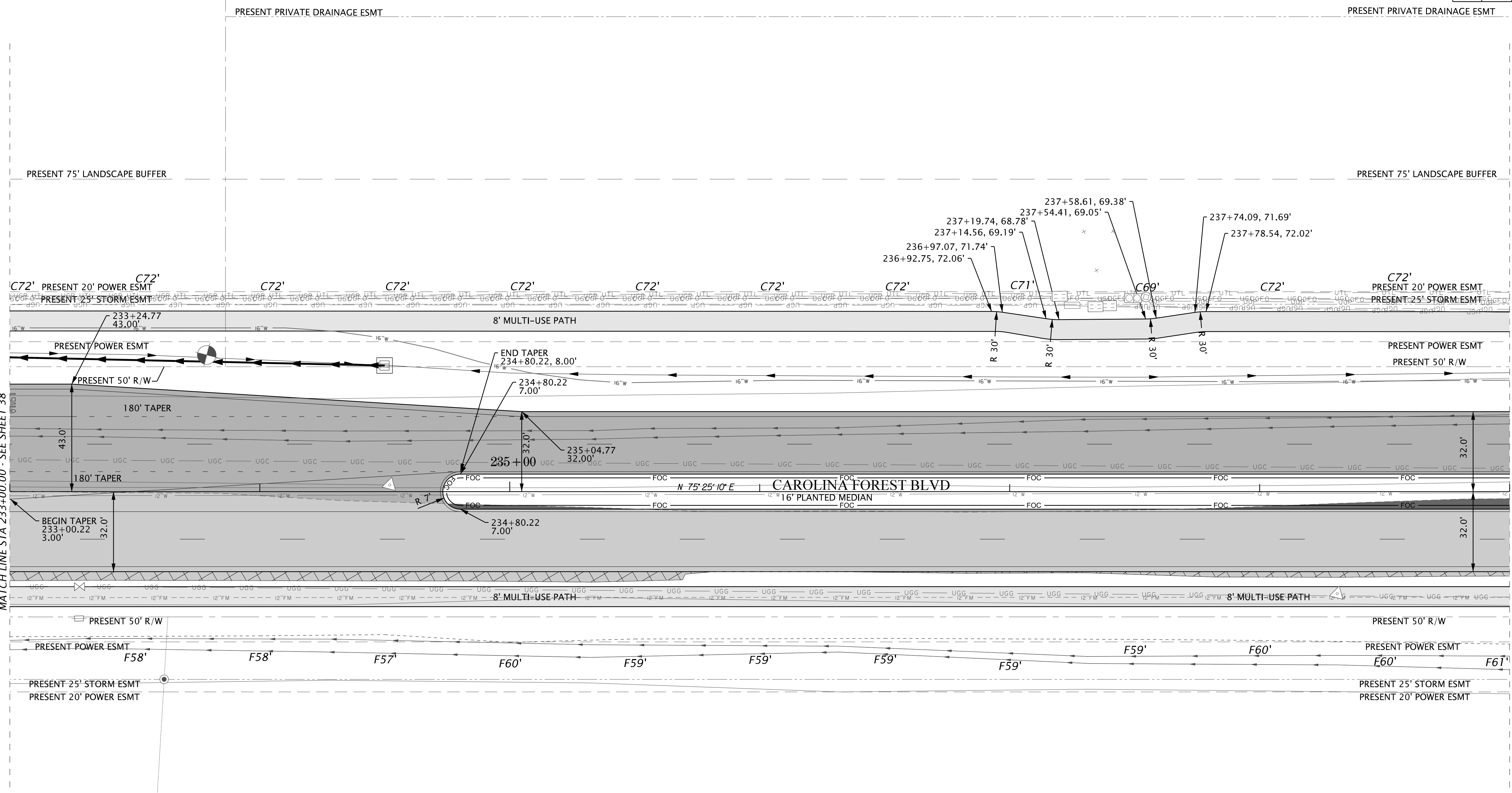
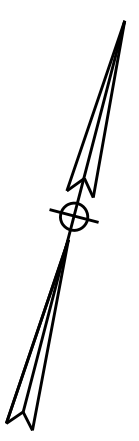
Z:\26688\26688.0000\Engineering\Transportation\Drawings\Construction\Plans\26688-P39.dgn  
12/2/2020

PRESENT 20' PRIVATE DRAINAGE ESMT  
PRESENT 150' SETBACK BUFFER

69

PRESENT 20' PRIVATE DRAINAGE ESMT  
PRESENT 150' SETBACK BUFFER

FED. RD. DIST. NO.	STATE	COUNTY	SHEET NO.
3	S.C.	HORRY	39


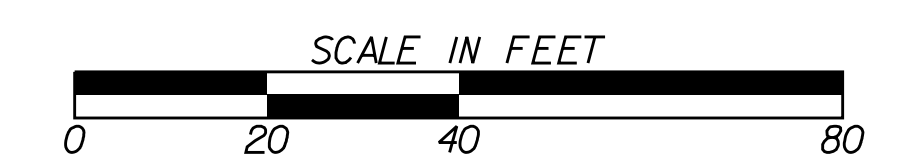


MATCH LINE STA 233+00.00 - SEE SHEET 38

MATCH LINE STA 239+00.00 - SEE SHEET 40

62

64



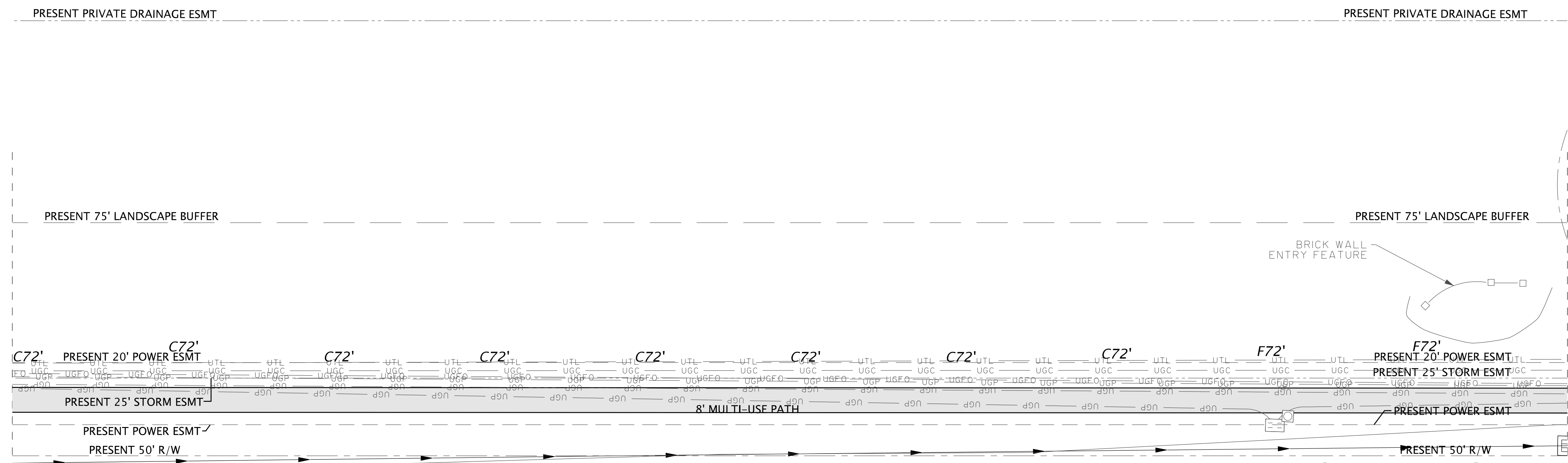
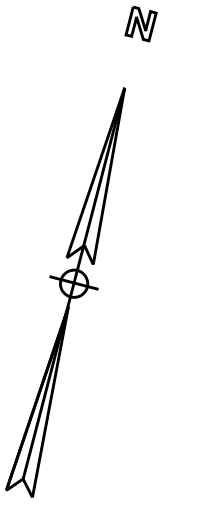
REV. NO.	BY	DATE	DESCRIPTION OF REVISION
7			
6			
5			
4			
3			
2			
1	VBA	9/10/20	REV. 7 - REVISED N. SIDEWALK & ADDED S. SIDEWALK

PLANS PREPARED FOR  
HORRY COUNTY

**THOMAS & HUTTON**  
611 Burroughs & Chapin Boulevard • Suite 202  
Myrtle Beach, SC 29577 • 843.839.3545  
www.thomasandhutton.com

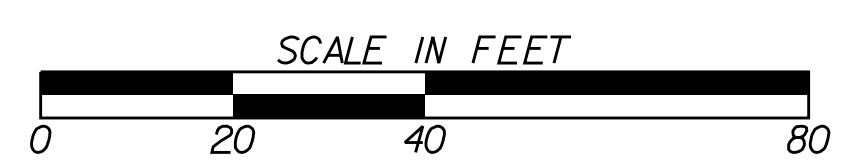
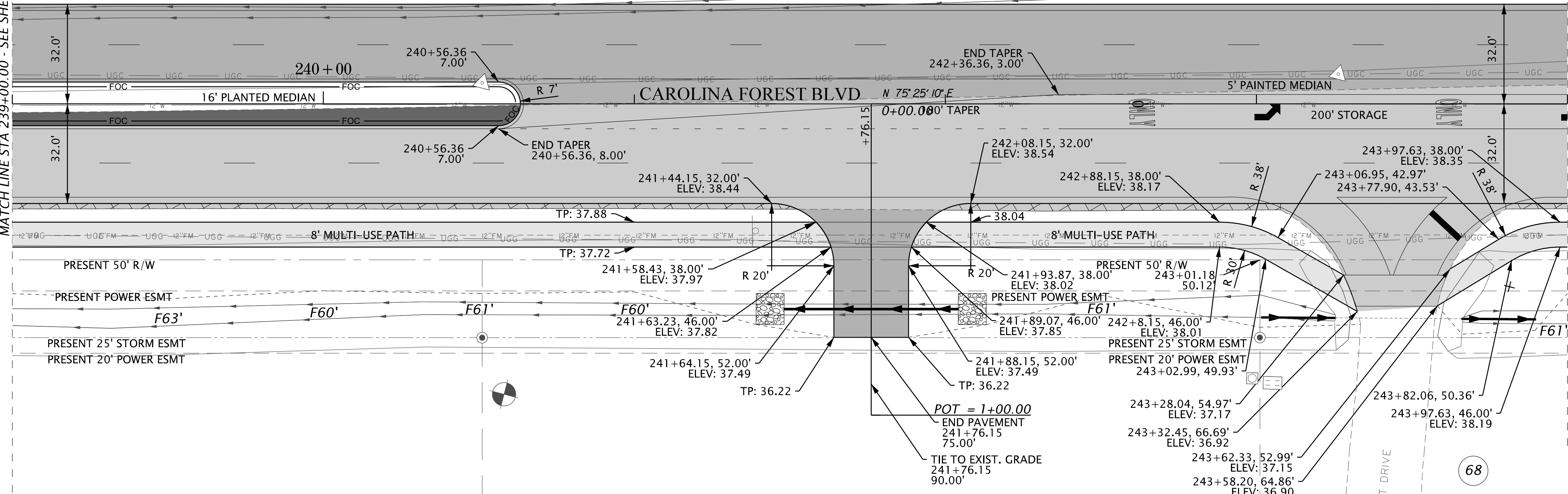
**CAROLINA FOREST BLVD WIDENING**  
PLAN SHEET  
STA. 233+00.00 TO STA. 239+00.00

SCALE 1"= 20'      SHEET 39





MATCH LINE STA 239+00.00 - SEE SHEET 39

MATCH LINE STA 244+00.00 - SEE SHEET 41



Z:\26688\26688-0000\Engineering\Transportation\Drawings\Construction Plans\26688-P40.dgn 12/2/2020

EASEMENT FOR CONSTRUCTION OF DRIVEWAY & PARKING



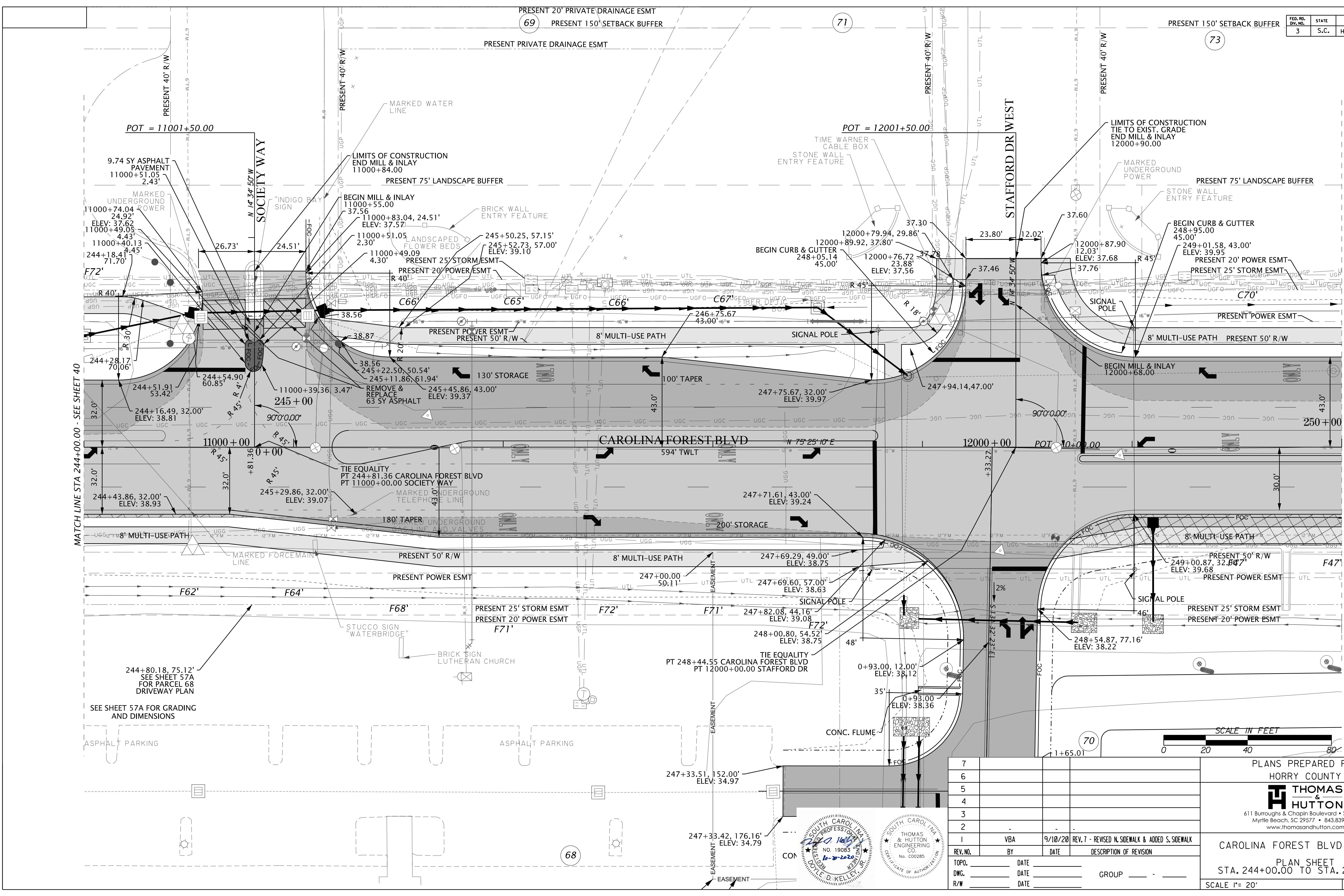
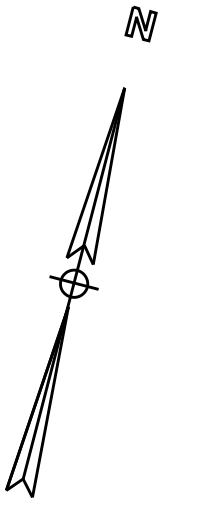
7			
6			
5			
4			
3			
2			
1	VBA	9/10/20	REV. T - REVISED N. SIDEWALK & ADDED S. SIDEWALK
REV. NO.	BY	DATE	DESCRIPTION OF REVISION
TOPO.		DATE	
DWG.		DATE	GROUP
R/W		DATE	

PLANS PREPARED FOR  
HORRY COUNTY

**THOMAS & HUTTON**  
611 Burroughs & Chapin Boulevard • Suite 202  
Myrtle Beach, SC 29577 • 843.839.3545  
www.thomasandhutton.com

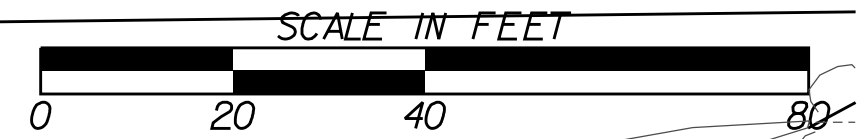
**CAROLINA FOREST BLVD WIDENING**  
PLAN SHEET  
STA. 239+00.00 TO STA. 244+00.00

SCALE 1"= 20' SHEET 40



MATCH LINE STA 244+00.00 - SEE SHEET 40

MATCH LINE STA 250+00.00 - SEE SHEET 42



7				
6				
5				
4				
3				
2				
1	VBA	9/10/20	REV. 7 - REVISED N. SIDEWALK & ADDED S. SIDEWALK	
REV. NO.	BY	DATE	DESCRIPTION OF REVISION	GROUP
TOPO.		DATE		
DWG.		DATE		
R/W		DATE		

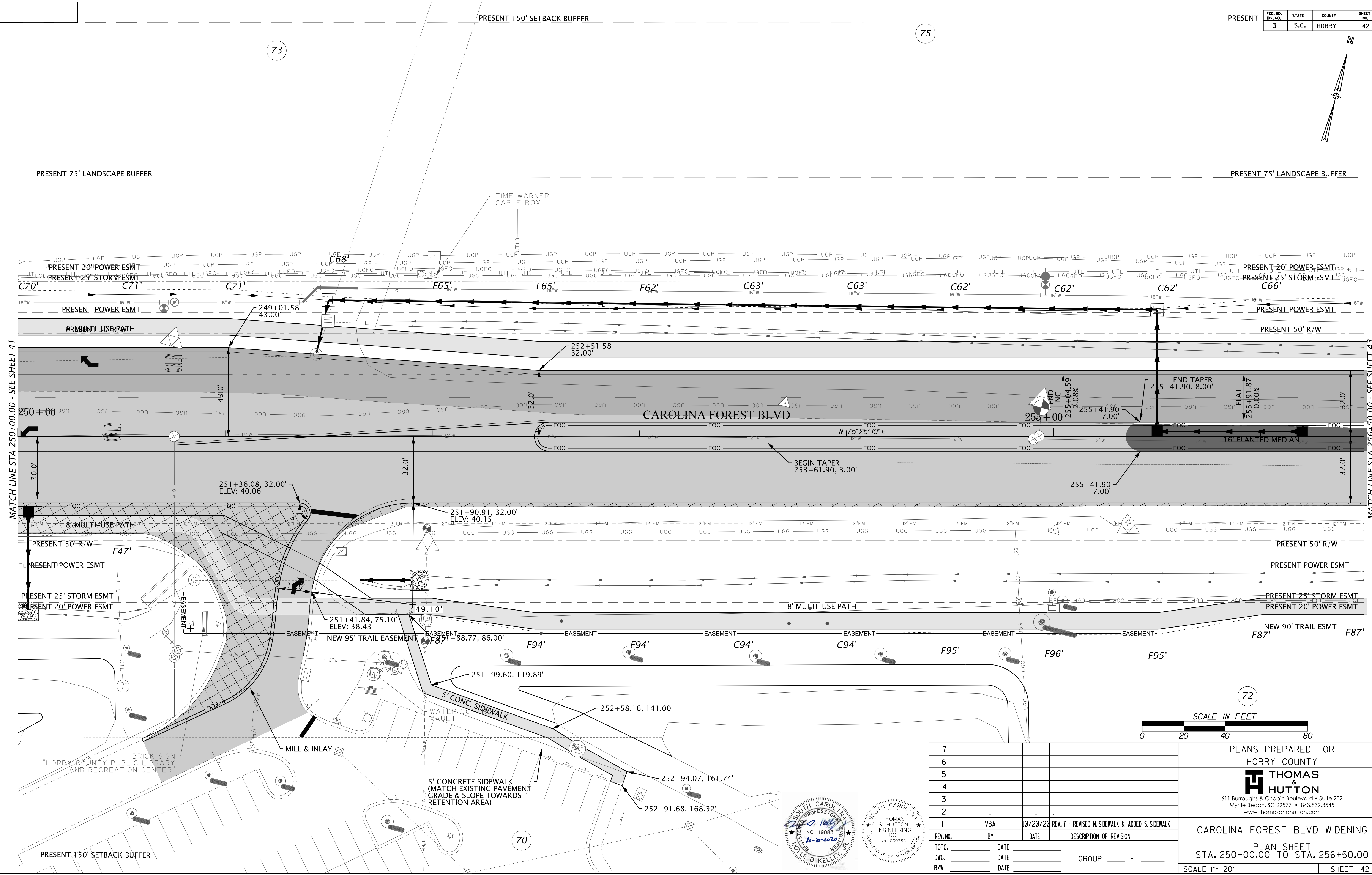
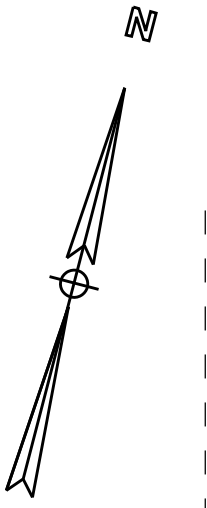
PLANS PREPARED FOR  
HORRY COUNTY

**THOMAS & HUTTON**  
611 Burroughs & Chapin Boulevard • Suite 202  
Myrtle Beach, SC 29577 • 843.839.3545  
www.thomasandhutton.com

**CAROLINA FOREST BLVD WIDENING**  
PLAN SHEET  
STA. 244+00.00 TO STA. 250+00.00

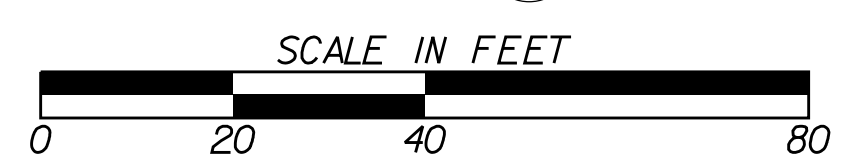
SCALE 1" = 20' SHEET 41

Z:\26688\26688.0000\Engineering\Transportation\Drawings\Construction\Plans\26688-P41.dgn 12/2/2020



MATCH LINE STA 250+00.00 - SEE SHEET 41

MATCH LINE STA 256+50.00 - SEE SHEET 43





REV. NO.	BY	DATE	DESCRIPTION OF REVISION
7			
6			
5			
4			
3			
2			
1	VBA	10/20/20	REV. 7 - REVISED N. SIDEWALK & ADDED S. SIDEWALK
TOPO.	DATE		
DWG.	DATE		GROUP
R/W	DATE		

PLANS PREPARED FOR  
HORRY COUNTY

**THOMAS & HUTTON**  
611 Burroughs & Chapin Boulevard • Suite 202  
Myrtle Beach, SC 29577 • 843.839.3545  
www.thomasandhutton.com

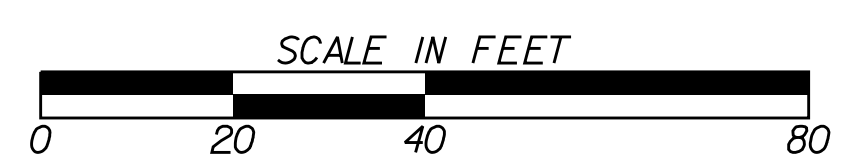
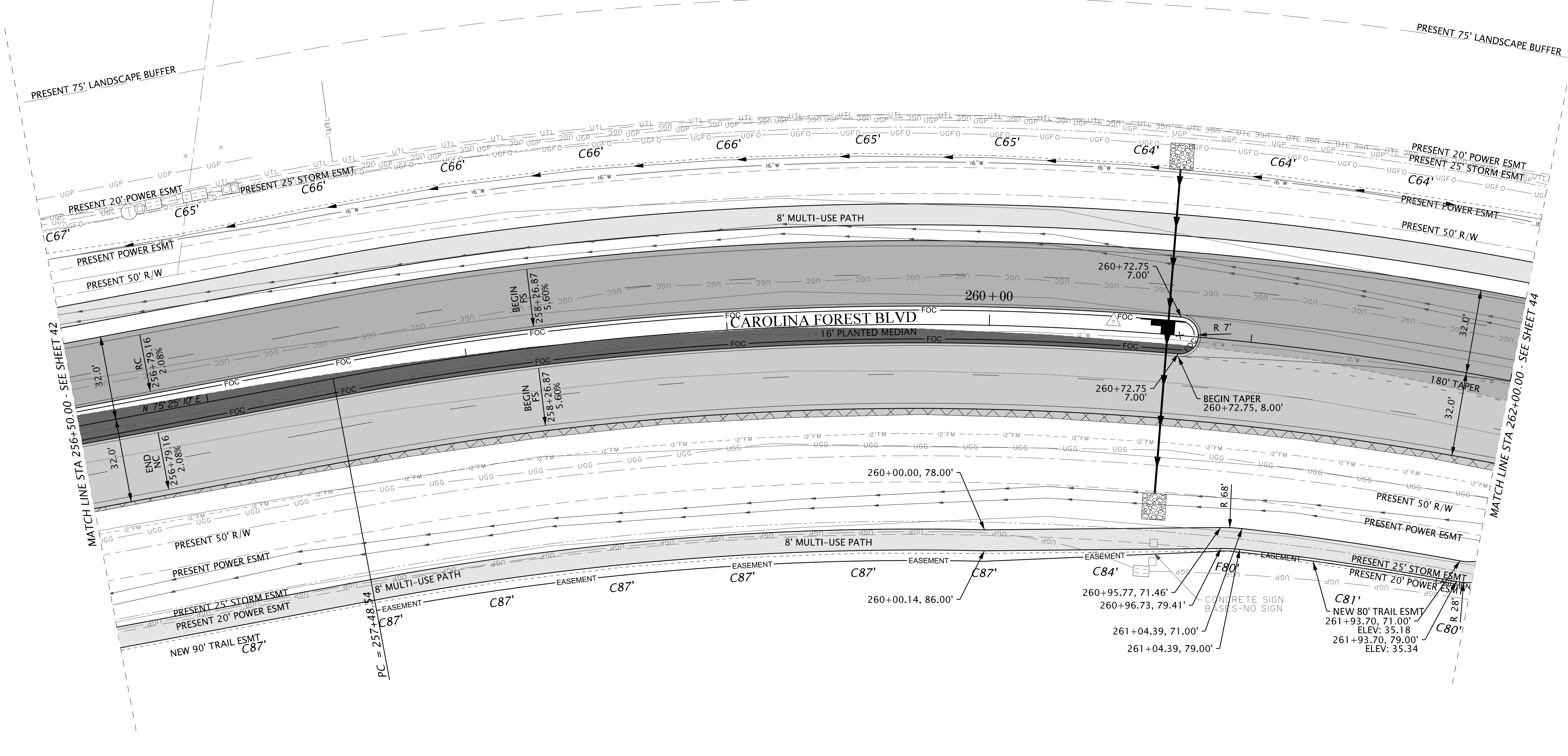
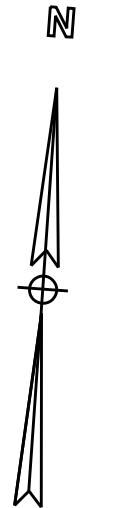
**CAROLINA FOREST BLVD WIDENING**  
PLAN SHEET  
STA. 250+00.00 TO STA. 256+50.00

SCALE 1"= 20' SHEET 42



77

75




7				
6				
5				
4				
3				
2				
1	VBA	9/10/20	REV. 7 - REVISED N. SIDEWALK & ADDED S. SIDEWALK	
REV. NO.	BY	DATE	DESCRIPTION OF REVISION	GROUP
TOPO.		DATE		
DWG.		DATE		
R/W		DATE		

PLANS PREPARED FOR  
HORRY COUNTY

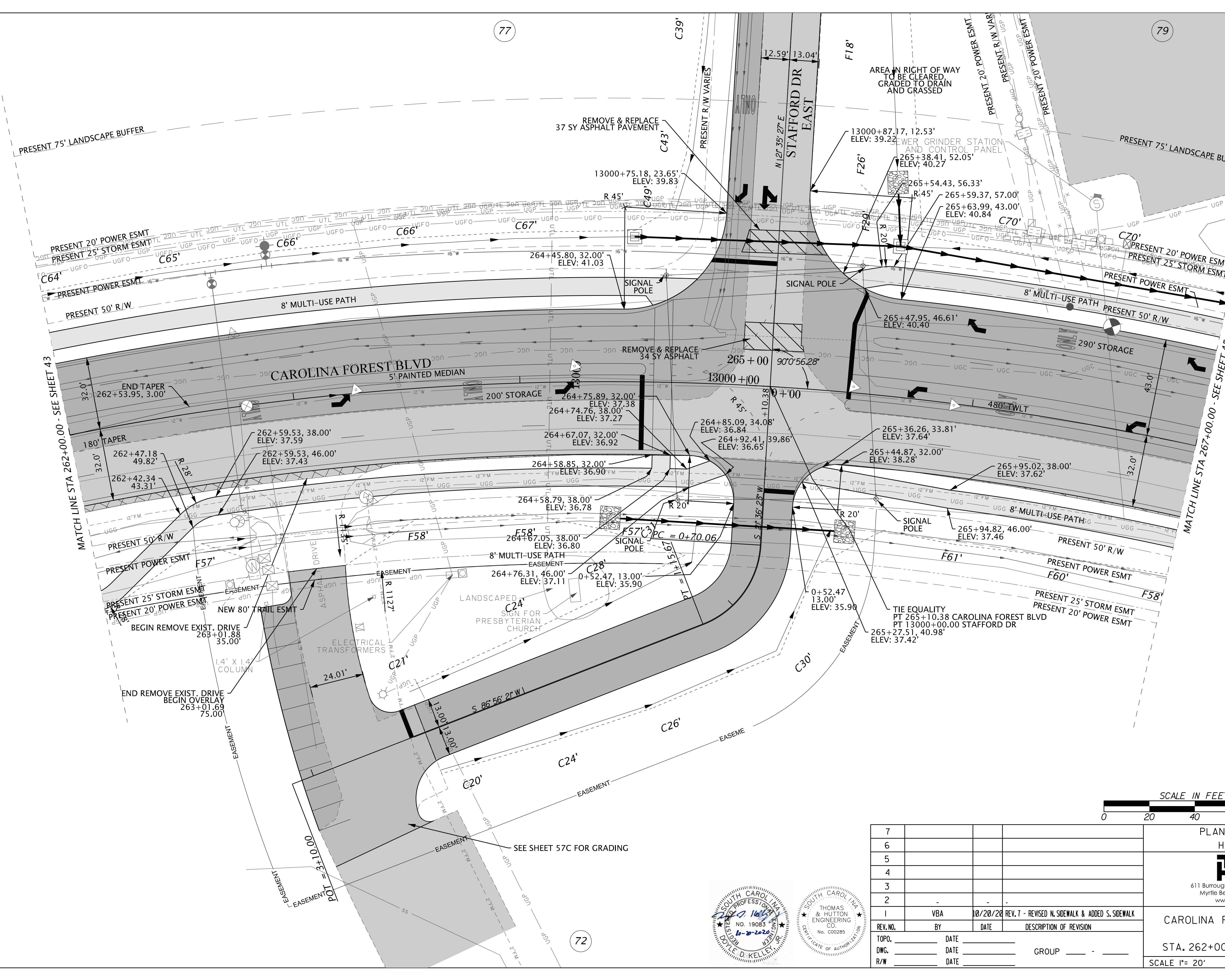
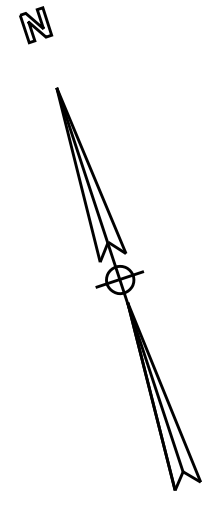
**THOMAS & HUTTON**  
611 Burroughs & Chapin Boulevard • Suite 202  
Myrtle Beach, SC 29577 • 843.839.3545  
www.thomasandhutton.com

**CAROLINA FOREST BLVD WIDENING**  
PLAN SHEET  
STA. 256+50.00 TO STA. 262+00.00

SCALE 1"= 20' SHEET 43



72



PRESENT 75' LANDSCAPE BUFFER

PRESENT 75' LANDSCAPE BUFFER

PRESENT 20' POWER ESMT  
PRESENT 25' STORM ESMT  
PRESENT POWER ESMT

PRESENT 20' POWER ESMT  
PRESENT 25' STORM ESMT  
PRESENT POWER ESMT

PRESENT 50' R/W

PRESENT 50' R/W

END TAPER  
262+53.95, 3.00'

180' TAPER  
262+47.18, 49.82'  
262+42.34, 43.31'

PRESENT 50' R/W

PRESENT POWER ESMT

PRESENT 25' STORM ESMT  
PRESENT 20' POWER ESMT

BEGIN REMOVE EXIST. DRIVE  
263+01.88, 35.00'

END REMOVE EXIST. DRIVE  
263+01.69, 75.00'

EASEMENT

EASEMENT

EASEMENT

CAROLINA FOREST BLVD  
5' PAINTED MEDIAN

200' STORAGE

264+58.85, 32.00' ELEV: 36.90

8' MULTI-USE PATH

NEW 80' TRAIL ESMT

ELECTRICAL TRANSFORMERS

EASEMENT

EASEMENT

EASEMENT

EASEMENT

REMOVE & REPLACE 34 SY ASPHALT

264+75.89, 32.00' ELEV: 37.38  
264+74.76, 38.00' ELEV: 37.27

264+67.07, 32.00' ELEV: 36.92

264+58.79, 38.00' ELEV: 36.80

264+87.05, 38.00' ELEV: 36.80

264+76.31, 46.00' ELEV: 37.11

0+52.47, 13.00' ELEV: 35.90

0+52.47, 13.00' ELEV: 35.90

0+52.47, 13.00' ELEV: 35.90

0+52.47, 13.00' ELEV: 35.90

REMOVE & REPLACE 34 SY ASPHALT

264+85.09, 34.08' ELEV: 36.84  
264+92.41, 39.86' ELEV: 36.65

265+36.26, 33.81' ELEV: 37.64

265+44.87, 32.00' ELEV: 38.28

265+95.02, 38.00' ELEV: 37.62

265+94.82, 46.00' ELEV: 37.46

265+27.51, 40.98' ELEV: 37.42

265+27.51, 40.98' ELEV: 37.42

265+27.51, 40.98' ELEV: 37.42

265+27.51, 40.98' ELEV: 37.42

SEWER GRINDER STATION AND CONTROL PANEL

13000+87.17, 12.53' ELEV: 39.22  
265+38.41, 52.05' ELEV: 40.27

265+54.43, 56.33' ELEV: 40.84

265+59.37, 57.00' ELEV: 40.84

265+63.99, 43.00' ELEV: 40.84

265+47.95, 46.61' ELEV: 40.40

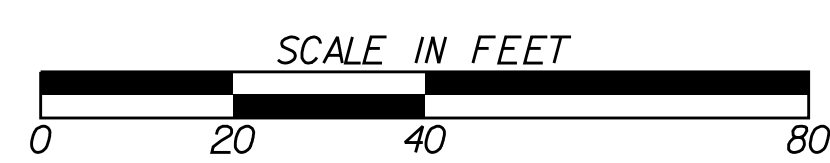
265+47.95, 46.61' ELEV: 40.40

265+47.95, 46.61' ELEV: 40.40

265+47.95, 46.61' ELEV: 40.40

265+47.95, 46.61' ELEV: 40.40

REV. NO.	BY	DATE	DESCRIPTION OF REVISION
7			
6			
5			
4			
3			
2			
1	VBA	10/20/20	REV. 7 - REVISED N. SIDEWALK & ADDED S. SIDEWALK
TOPO.		DATE	
DWG.		DATE	GROUP
R/W		DATE	



PLANS PREPARED FOR  
HORRY COUNTY




611 Burroughs & Chapin Boulevard • Suite 202  
Myrtle Beach, SC 29577 • 843.839.3545  
www.thomasandhutton.com

CAROLINA FOREST BLVD WIDENING  
PLAN SHEET  
STA. 262+00.00 TO STA. 267+00.00

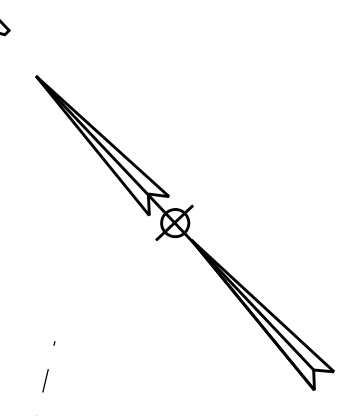
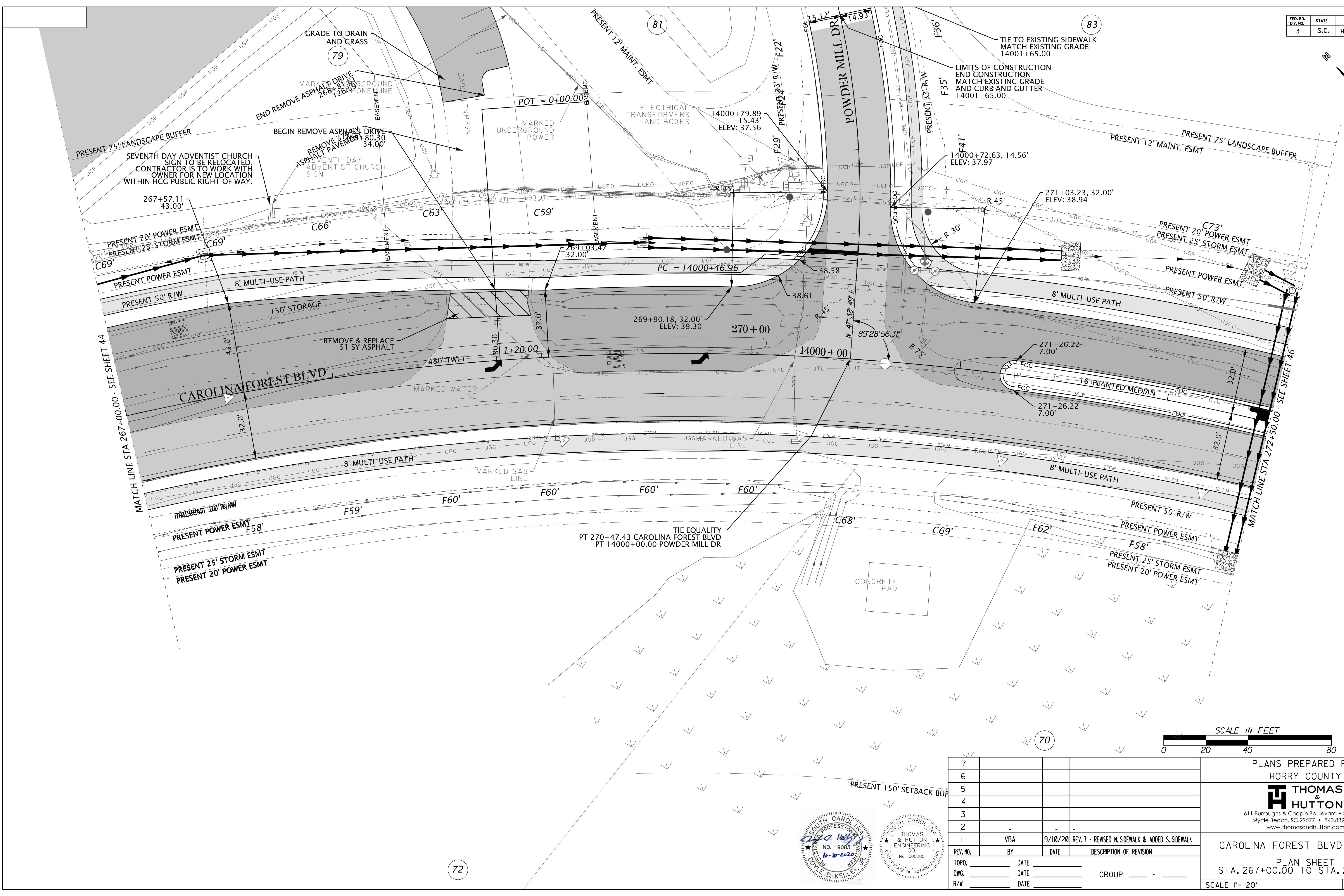
SCALE 1" = 20' SHEET 44

Z:\26688\26688-0000\Engineering\Transportation\Drawings\Construction\Plans\26688-P44.dgn  
12/2/2020



72

FED. RD. DIST. NO.	STATE	COUNTY	SHEET NO.
3	S.C.	HORRY	45




REV. NO.	BY	DATE	DESCRIPTION OF REVISION
7			
6			
5			
4			
3			
2			
1	VBA	9/10/20	REV. 7 - REVISED N. SIDEWALK & ADDED S. SIDEWALK
TOPO.	DATE		
DWG.	DATE	GROUP	
R/W	DATE		

PLANS PREPARED FOR  
HORRY COUNTY

**THOMAS & HUTTON**  
611 Burroughs & Chapin Boulevard • Suite 202  
Myrtle Beach, SC 29577 • 843.839.3545  
www.thomasandhutton.com

**CAROLINA FOREST BLVD WIDENING**  
PLAN SHEET  
STA. 267+00.00 TO STA. 272+50.00

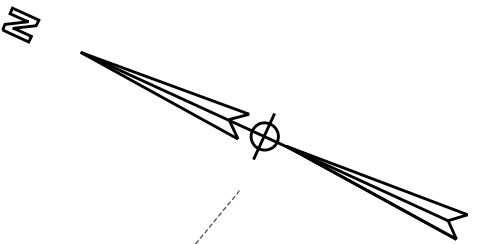
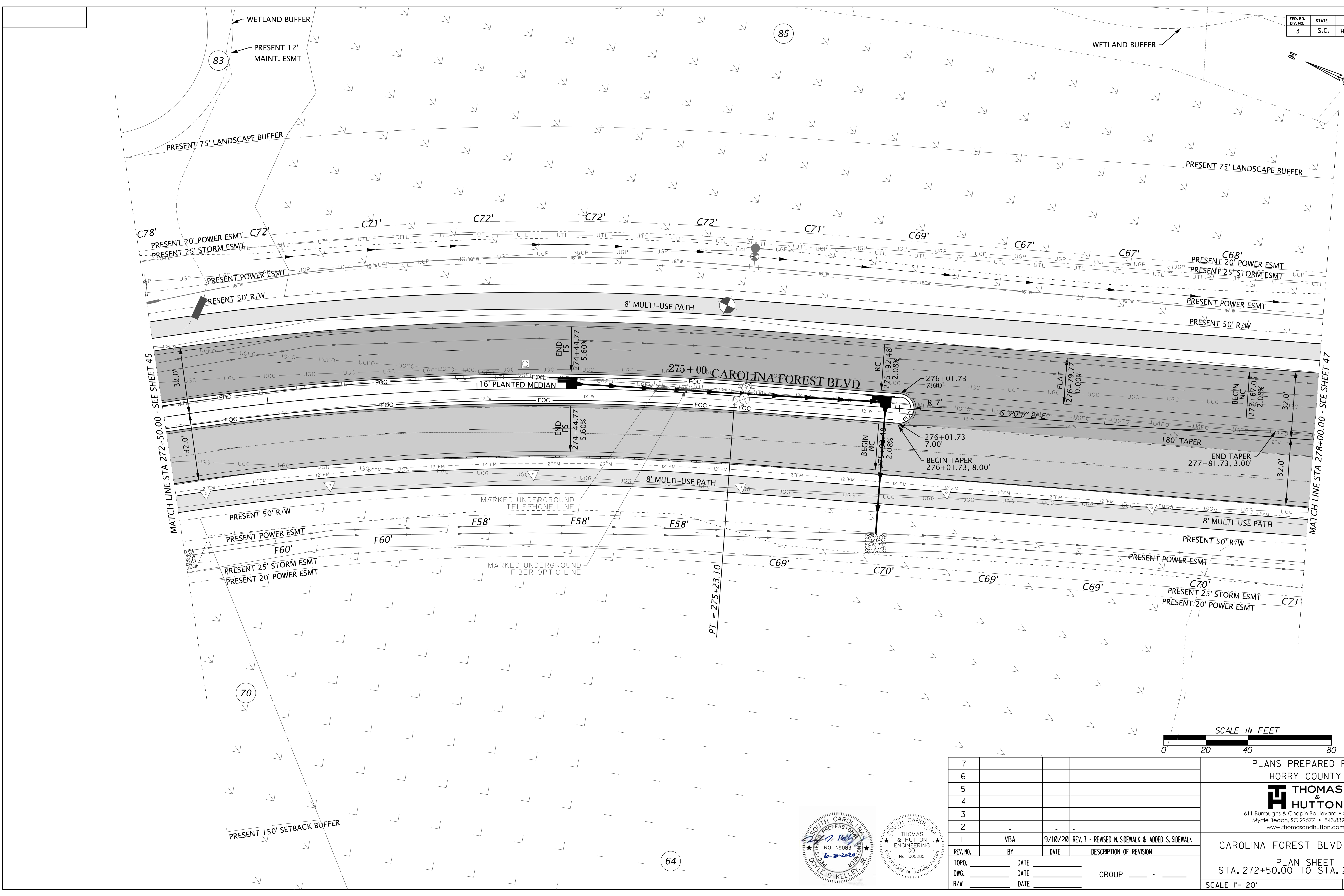
SCALE 1"= 20' SHEET 45



Z:\26688\26688-0000\Engineering\Transpor\ation\Drawings\Construction Plans\26688-P45.dgn  
12/2/2020



FED. RD. DIST. NO.	STATE	COUNTY	SHEET NO.
3	S.C.	HORRY	46





REV. NO.	BY	DATE	DESCRIPTION OF REVISION
7			
6			
5			
4			
3			
2			
1	VBA	9/10/20	REV. 7 - REVISED N. SIDEWALK & ADDED S. SIDEWALK
TOPO.	DATE		
DWG.	DATE		GROUP
R/W	DATE		

PLANS PREPARED FOR  
HORRY COUNTY

**THOMAS & HUTTON**  
611 Burroughs & Chapin Boulevard • Suite 202  
Myrtle Beach, SC 29577 • 843.839.3545  
www.thomasandhutton.com

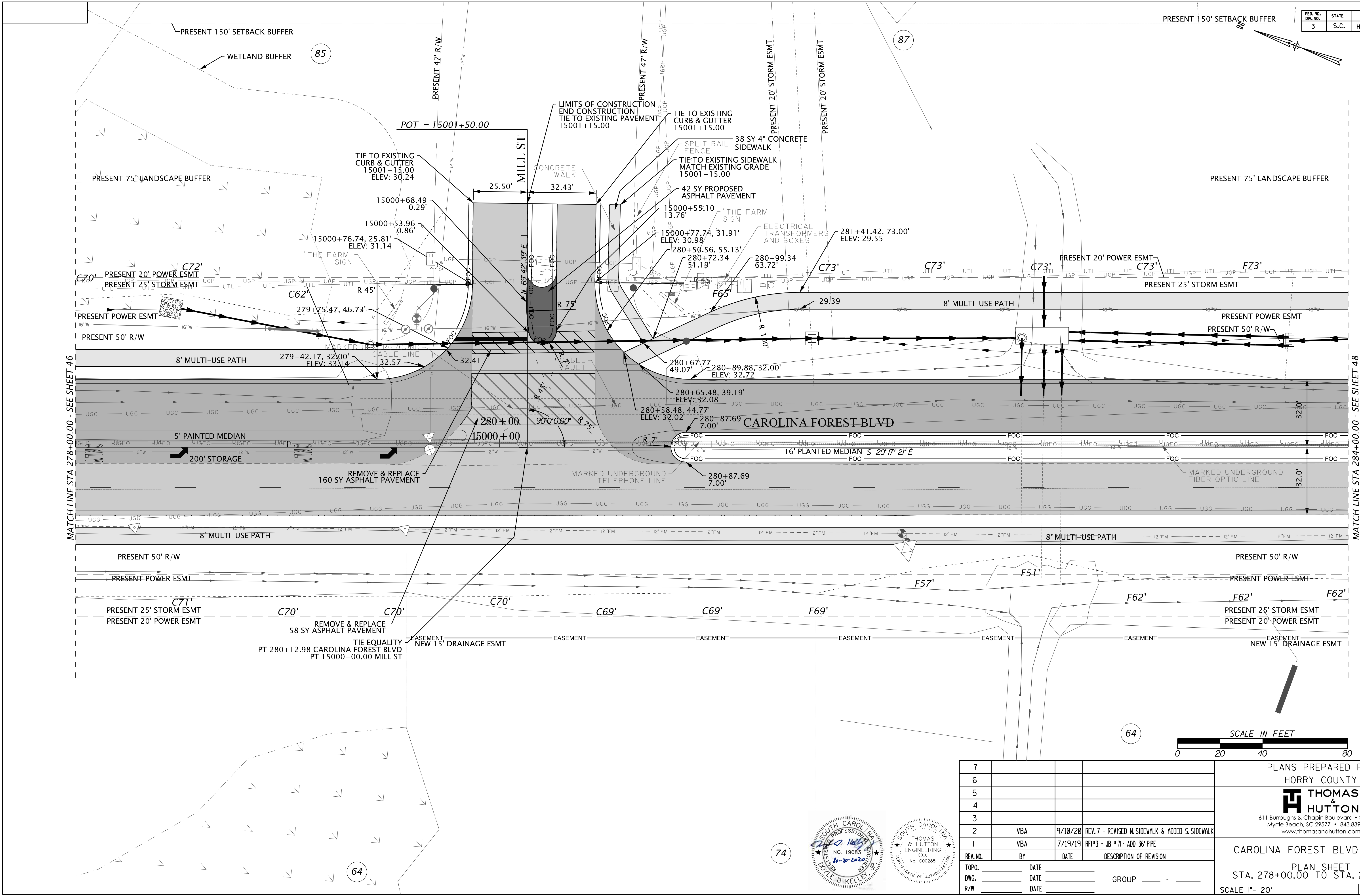
**CAROLINA FOREST BLVD WIDENING**  
PLAN SHEET  
STA. 272+50.00 TO STA. 278+00.00

SCALE 1" = 20' SHEET 46



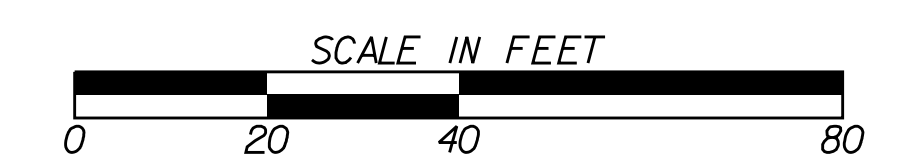
Z:\26688\26688-0000\Engineering\Transportation\Drawings\Construction\Plans\26688-P46.dgn  
12/2/2020

FED. RD. DIST. NO.	STATE	COUNTY	SHEET NO.
3	S.C.	HORRY	47



MATCH LINE STA 278+00.00 - SEE SHEET 46

MATCH LINE STA 284+00.00 - SEE SHEET 48




REV. NO.	BY	DATE	DESCRIPTION OF REVISION
7			
6			
5			
4			
3			
2	VBA	9/10/20	REV. 7 - REVISED N. SIDEWALK & ADDED S. SIDEWALK
1	VBA	7/19/19	RF1*3 - JB *17 - ADD 36" PIPE

PLANS PREPARED FOR  
HORRY COUNTY

**THOMAS & HUTTON**  
611 Burroughs & Chapin Boulevard • Suite 202  
Myrtle Beach, SC 29577 • 843.839.3545  
www.thomasandhutton.com

**CAROLINA FOREST BLVD WIDENING**  
PLAN SHEET  
STA. 278+00.00 TO STA. 284+00.00

SCALE 1"= 20' SHEET 47




Z:\26688\26688-0000\Engineering\Transportation\Drawings\Construction\Plans\26688-P47.dgn 12/2/2020

PRESENT 150' SETBACK BUFFER

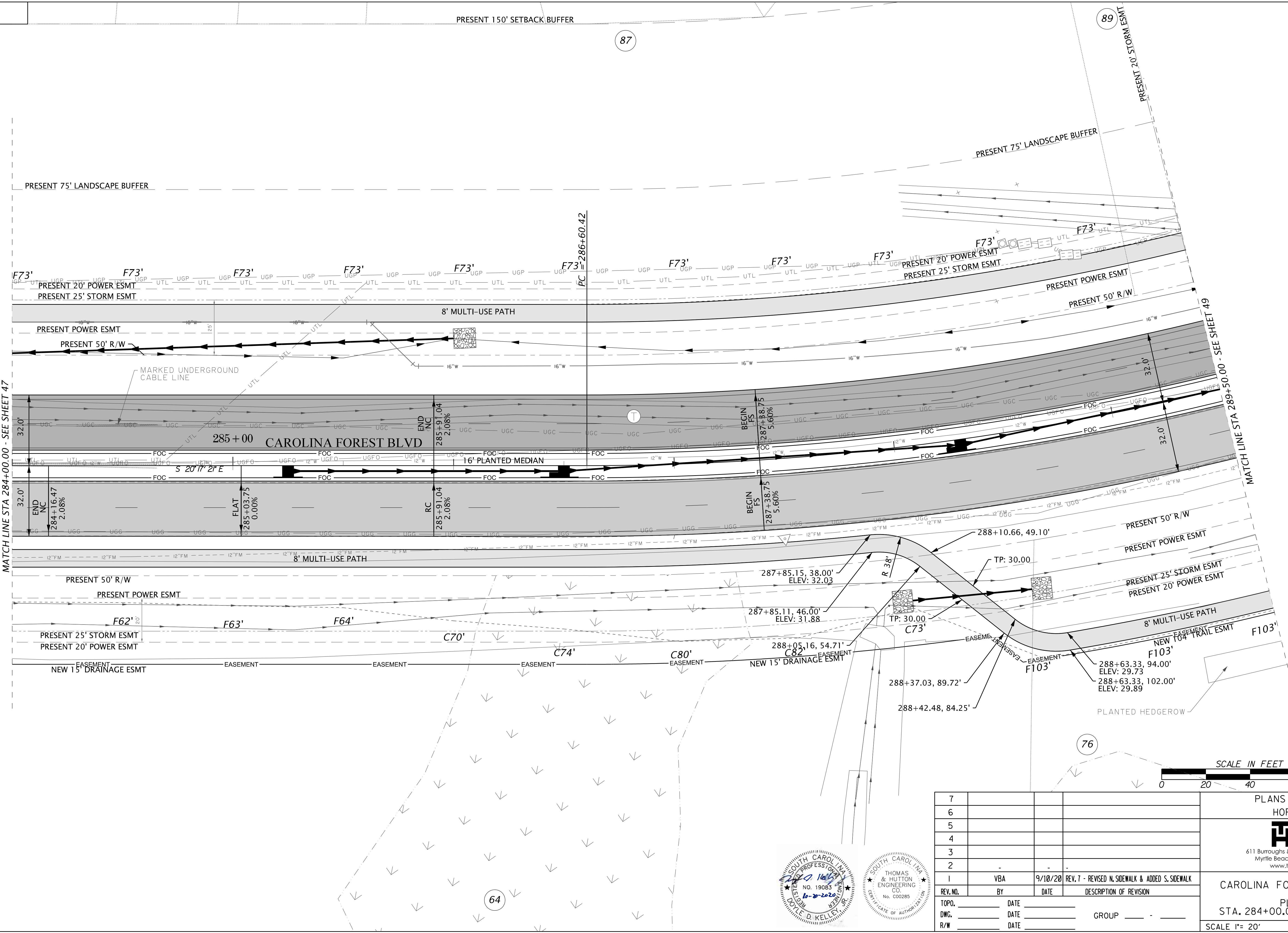
87

FED. RD. DIV. NO.	STATE	COUNTY	SHEET NO.
3	S.C.	HORRY	48



MATCH LINE STA 284+00.00 - SEE SHEET 47

MATCH LINE STA 289+50.00 - SEE SHEET 49



REV. NO.	BY	DATE	DESCRIPTION OF REVISION
7			
6			
5			
4			
3			
2			
1	VBA	9/10/20	REV. T - REVISED N. SIDEWALK & ADDED S. SIDEWALK


PLANS PREPARED FOR  
HORRY COUNTY

**THOMAS & HUTTON**  
611 Burroughs & Chapin Boulevard • Suite 202  
Myrtle Beach, SC 29577 • 843.839.3545  
www.thomasandhutton.com

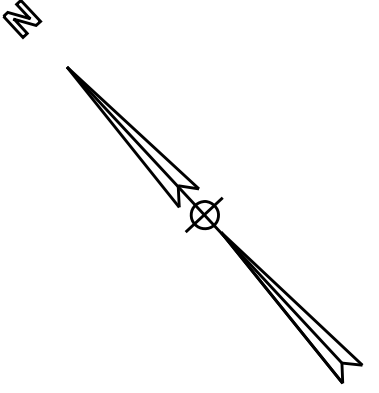
**CAROLINA FOREST BLVD WIDENING**  
PLAN SHEET  
STA. 284+00.00 TO STA. 289+50.00

SCALE 1"= 20' SHEET 48

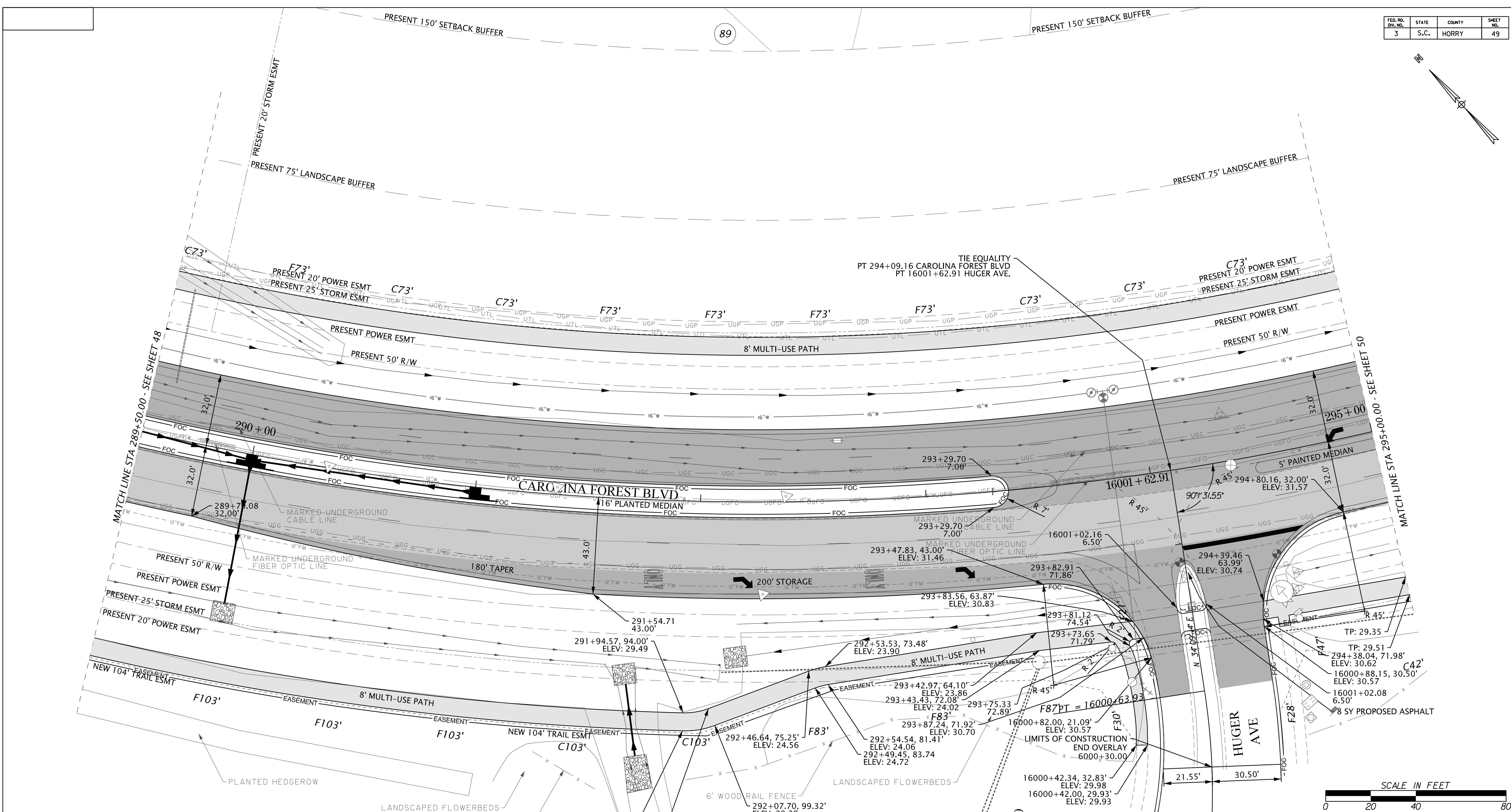
Z:\26688\26688-0000\Engineering\Transportation\Drawings\Construction\Plans\26688-P48.dgn 12/2/2020



FED. RD. DIV. NO.	STATE	COUNTY	SHEET NO.
3	S.C.	HORRY	49



Z:\26688\26688.0000\Engineering\Transportation\Drawings\Construction\Plans\26688-P49.dgn 12/2/2020





REV. NO.	BY	DATE	DESCRIPTION OF REVISION
7			
6			
5			
4			
3			
2	VBA	9/10/20	REV. 7 - REVISED N. SIDEWALK & ADDED S. SIDEWALK
1	VBA	7/19/19	RF1*4 - PARKS AT CF ENTRY MEDIAN

PLANS PREPARED FOR  
HORRY COUNTY

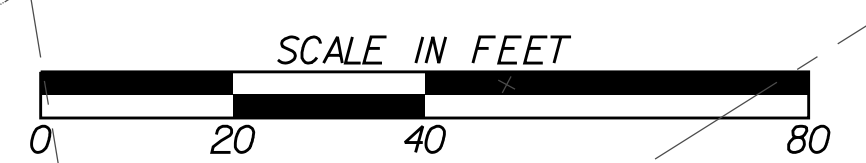
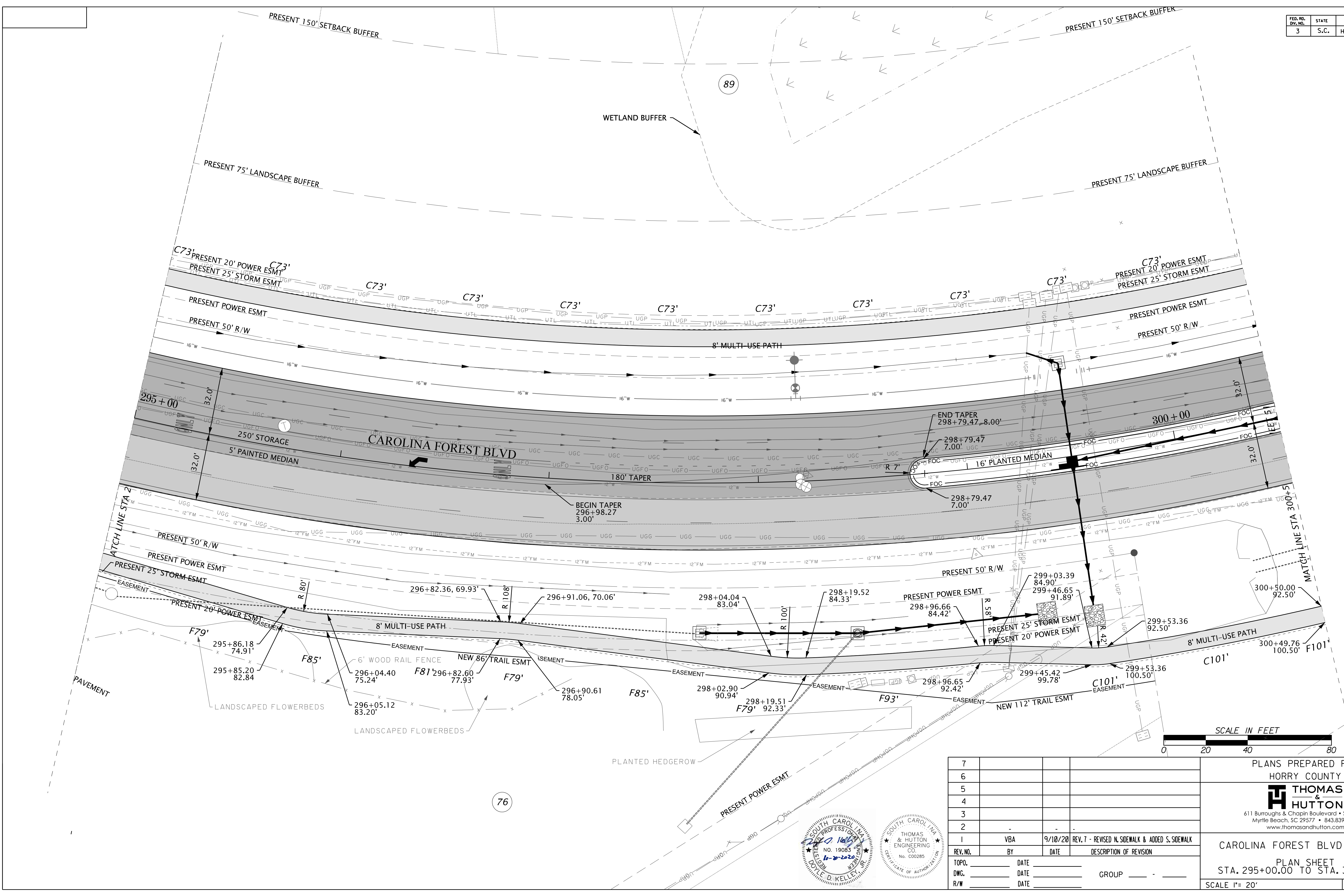
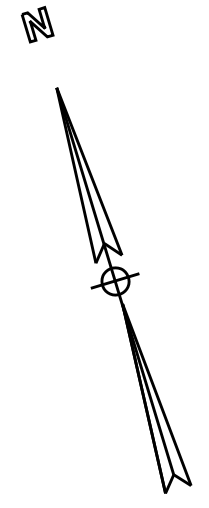
**THOMAS & HUTTON**  
611 Burroughs & Chapin Boulevard • Suite 202  
Myrtle Beach, SC 29577 • 843.839.3545  
www.thomasandhutton.com

**CAROLINA FOREST BLVD WIDENING**  
PLAN SHEET  
STA. 289+50.00 TO STA. 295+00.00



SCALE 1" = 20'      SHEET 49



FED. RD. DIV. NO.	STATE	COUNTY	SHEET NO.
3	S.C.	HORRY	50



76



7			
6			
5			
4			
3			
2			
1	VBA	9/10/20	REV. 7 - REVISED N. SIDEWALK & ADDED S. SIDEWALK
REV. NO.	BY	DATE	DESCRIPTION OF REVISION
TOPO.		DATE	
DWG.		DATE	GROUP
R/W		DATE	

PLANS PREPARED FOR  
HORRY COUNTY

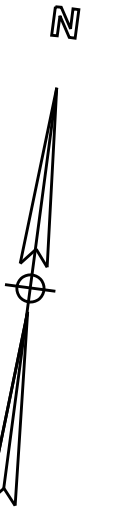
**THOMAS & HUTTON**  
611 Burroughs & Chapin Boulevard • Suite 202  
Myrtle Beach, SC 29577 • 843.839.3545  
www.thomasandhutton.com

**CAROLINA FOREST BLVD WIDENING**  
PLAN SHEET  
STA. 295+00.00 TO STA. 300+50.00

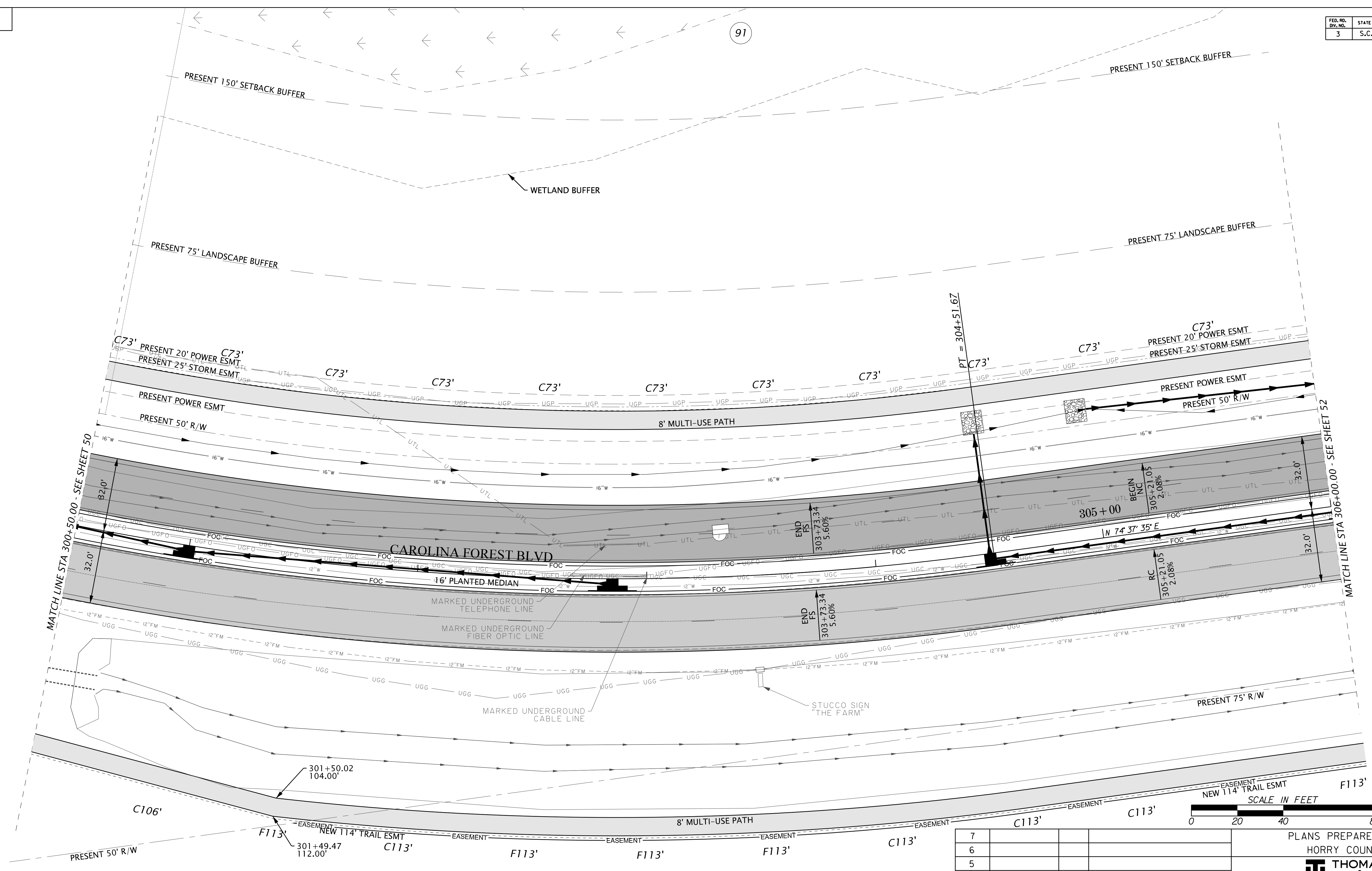
SCALE 1"= 20' SHEET 50

Z:\26688\26688-0000\Engineering\Transporation\Drawings\Construction\Plans\26688-P50.dgn  
12/2/2020

FED. RD. DIST. NO.	STATE	COUNTY	SHEET NO.
3	S.C.	HORRY	51



91




MATCH LINE STA 300+50.00 - SEE SHEET 50

MATCH LINE STA 306+00.00 - SEE SHEET 52



78



7			
6			
5			
4			
3			
2			
1	VBA	9/10/20	REV. 7 - REVISED N. SIDEWALK & ADDED S. SIDEWALK
REV. NO.	BY	DATE	DESCRIPTION OF REVISION
TOPO.		DATE	
DWG.		DATE	GROUP
R/W		DATE	

PLANS PREPARED FOR  
HORRY COUNTY

**THOMAS & HUTTON**  
611 Burroughs & Chapin Boulevard • Suite 202  
Myrtle Beach, SC 29577 • 843.839.3545  
www.thomasandhutton.com

**CAROLINA FOREST BLVD WIDENING**  
PLAN SHEET  
STA. 300+50.00 TO STA. 306+00.00

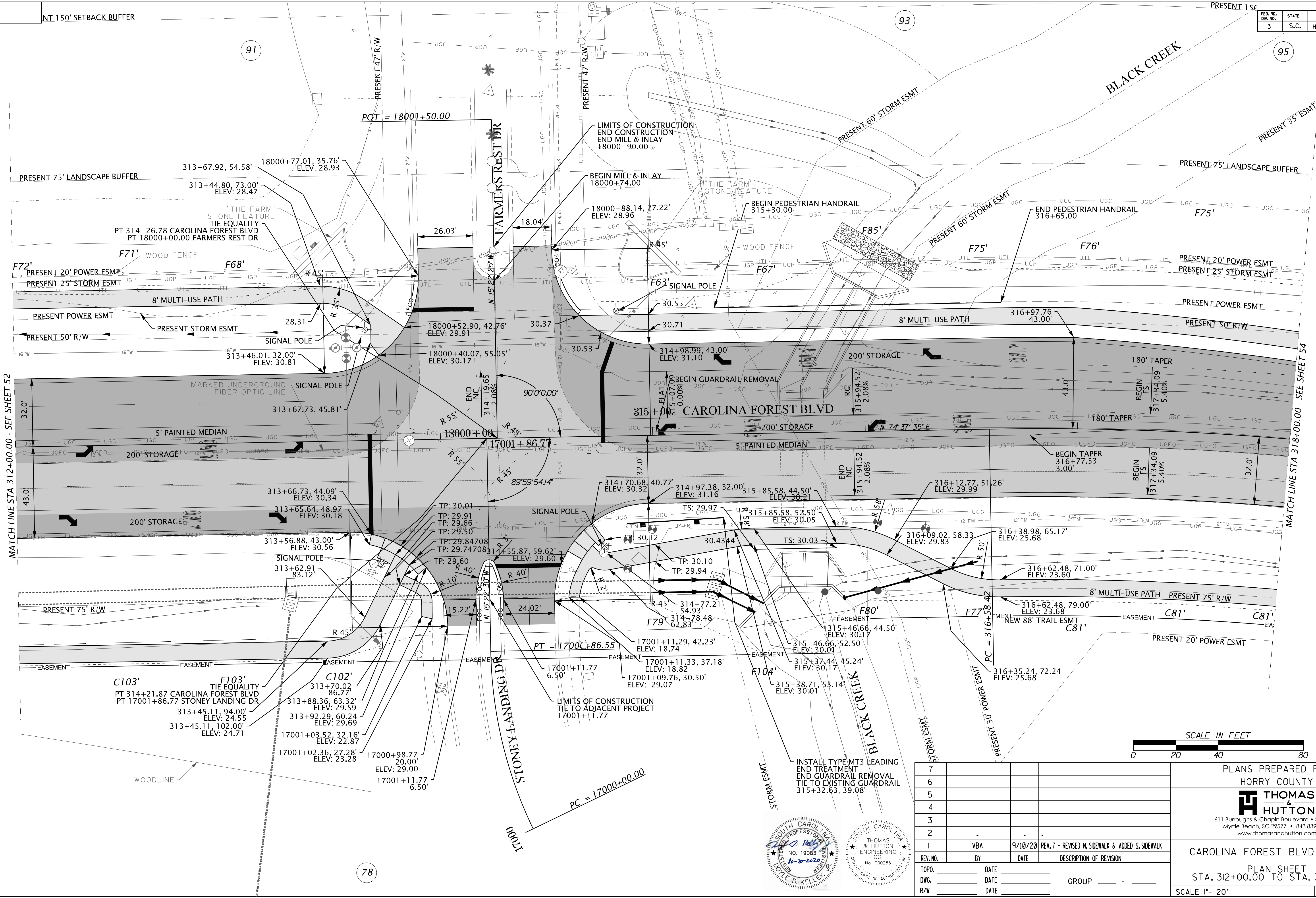
SCALE 1"= 20' SHEET 51

Z:\26688\26688.0000\Engineering\Transportation\Drawings\Construction Plans\26688-P51.dgn  
12/2/2020



NT 150' SETBACK BUFFER

BLACK CREEK



MATCH LINE STA 312+00.00 - SEE SHEET 52

MATCH LINE STA 318+00.00 - SEE SHEET 54




REV. NO.	BY	DATE	DESCRIPTION OF REVISION
7			
6			
5			
4			
3			
2			
1	VBA	9/10/20	REV. 7 - REVISED N. SIDEWALK & ADDED S. SIDEWALK
TOPO.	DATE		
DWG.	DATE		GROUP
R/W	DATE		

PLANS PREPARED FOR  
HORRY COUNTY

**THOMAS & HUTTON**  
611 Burroughs & Chapin Boulevard • Suite 202  
Myrtle Beach, SC 29577 • 843.839.3545  
www.thomasandhutton.com

**CAROLINA FOREST BLVD WIDENING**  
PLAN SHEET  
STA. 312+00.00 TO STA. 318+00.00

SCALE 1"= 20' SHEET 53





FED. RD. DIV. NO.	STATE	COUNTY	SHEET NO.
3	S.C.	HORRY	54



95

78

PRESENT 75' LANDSCAPE BUFFER

PRESENT 75' LANDSCAPE BUFFER

PRESENT 20' POWER ESMT  
PRESENT 25' STORM ESMT

PRESENT 20' POWER ESMT  
PRESENT 25' STORM ESMT

PRESENT POWER ESMT

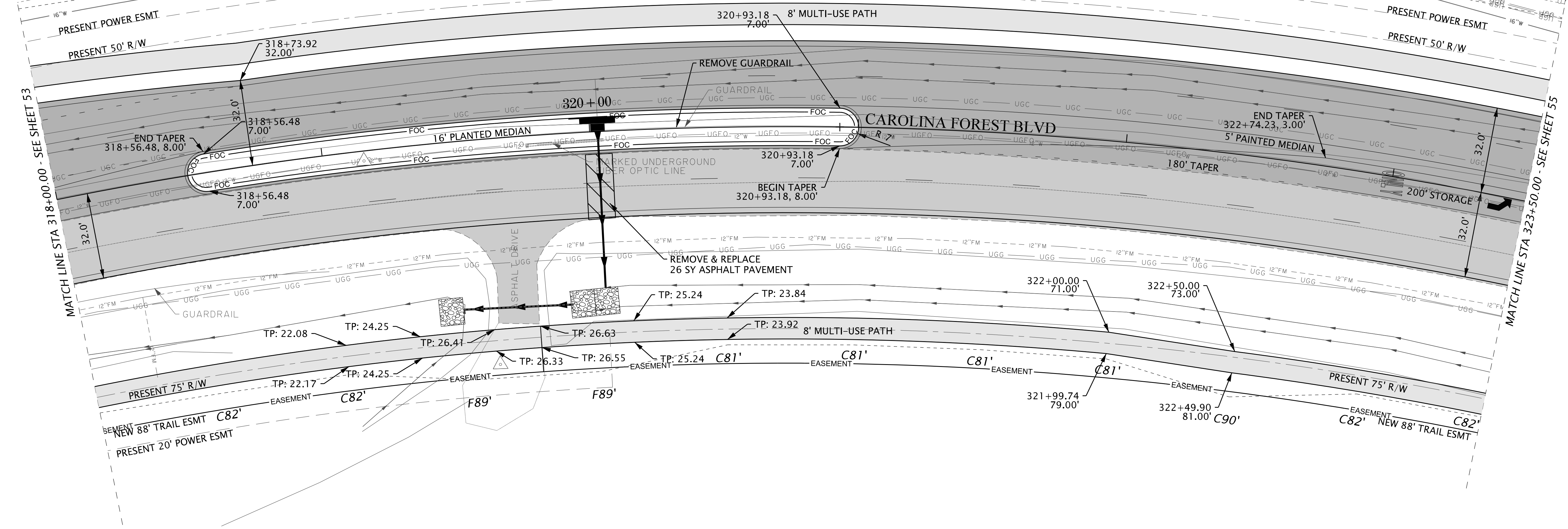
PRESENT POWER ESMT

PRESENT 50' R/W

PRESENT 50' R/W

MATCH LINE STA 318+00.00 - SEE SHEET 53

MATCH LINE STA 323+50.00 - SEE SHEET 55




REV. NO.	BY	DATE	DESCRIPTION OF REVISION
7			
6			
5			
4			
3			
2			
1	VBA	9/10/20	REV. T - REVISED N. SIDEWALK & ADDED S. SIDEWALK
TOPO.	DATE		
DWG.	DATE	GROUP	
R/W	DATE		

PLANS PREPARED FOR  
HORRY COUNTY

**THOMAS & HUTTON**  
611 Burroughs & Chapin Boulevard • Suite 202  
Myrtle Beach, SC 29577 • 843.839.3545  
www.thomasandhutton.com

**CAROLINA FOREST BLVD WIDENING**  
PLAN SHEET  
STA. 318+00.00 TO STA. 323+50.00

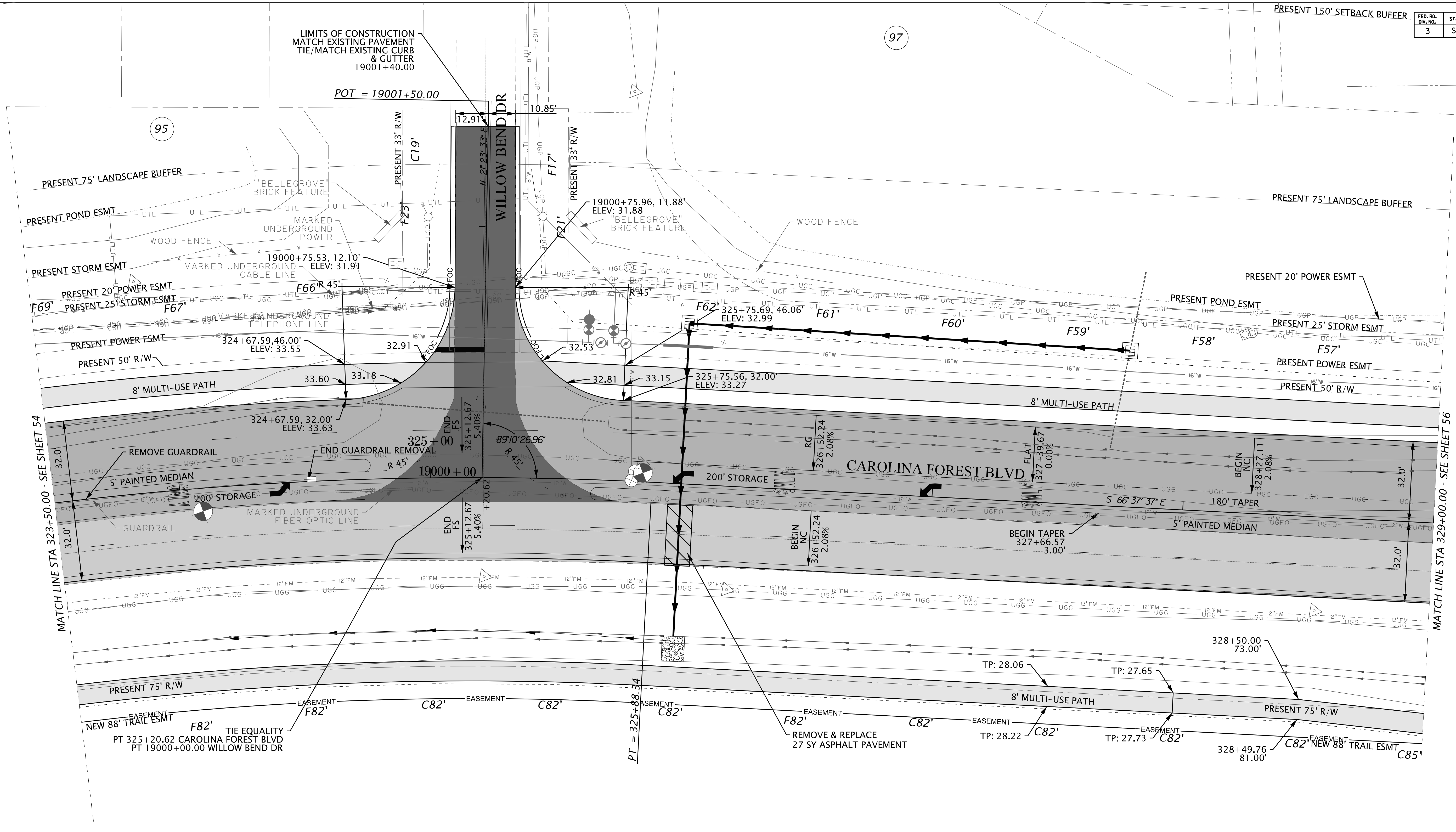
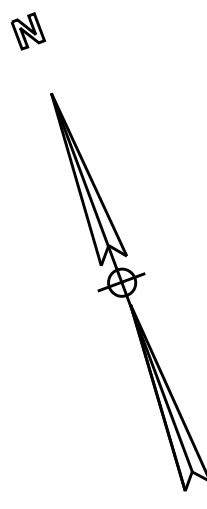
SCALE 1" = 20' SHEET 54



Z:\26688\26688-0000\Engineering\Transportation\Drawings\Construction\Plans\26688-P54.dgn 12/2/2020

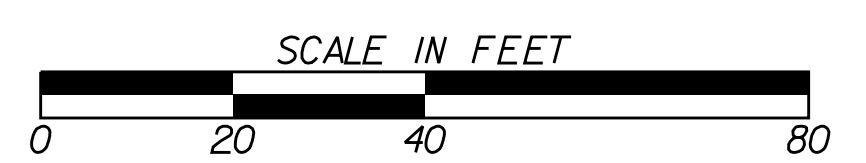
BORDER\_20.DWG

FED. RD. DIST. NO.	STATE	COUNTY	SHEET NO.
3	S.C.	HORRY	55



MATCH LINE STA 323+50.00 - SEE SHEET 54

MATCH LINE STA 329+00.00 - SEE SHEET 56




REV. NO.	BY	DATE	DESCRIPTION OF REVISION
7			
6			
5			
4			
3			
2			
1	VBA	9/10/20	REV. 7 - REVISED N. SIDEWALK & ADDED S. SIDEWALK
TOPO.		DATE	
DWG.		DATE	GROUP
R/W		DATE	

PLANS PREPARED FOR  
HORRY COUNTY

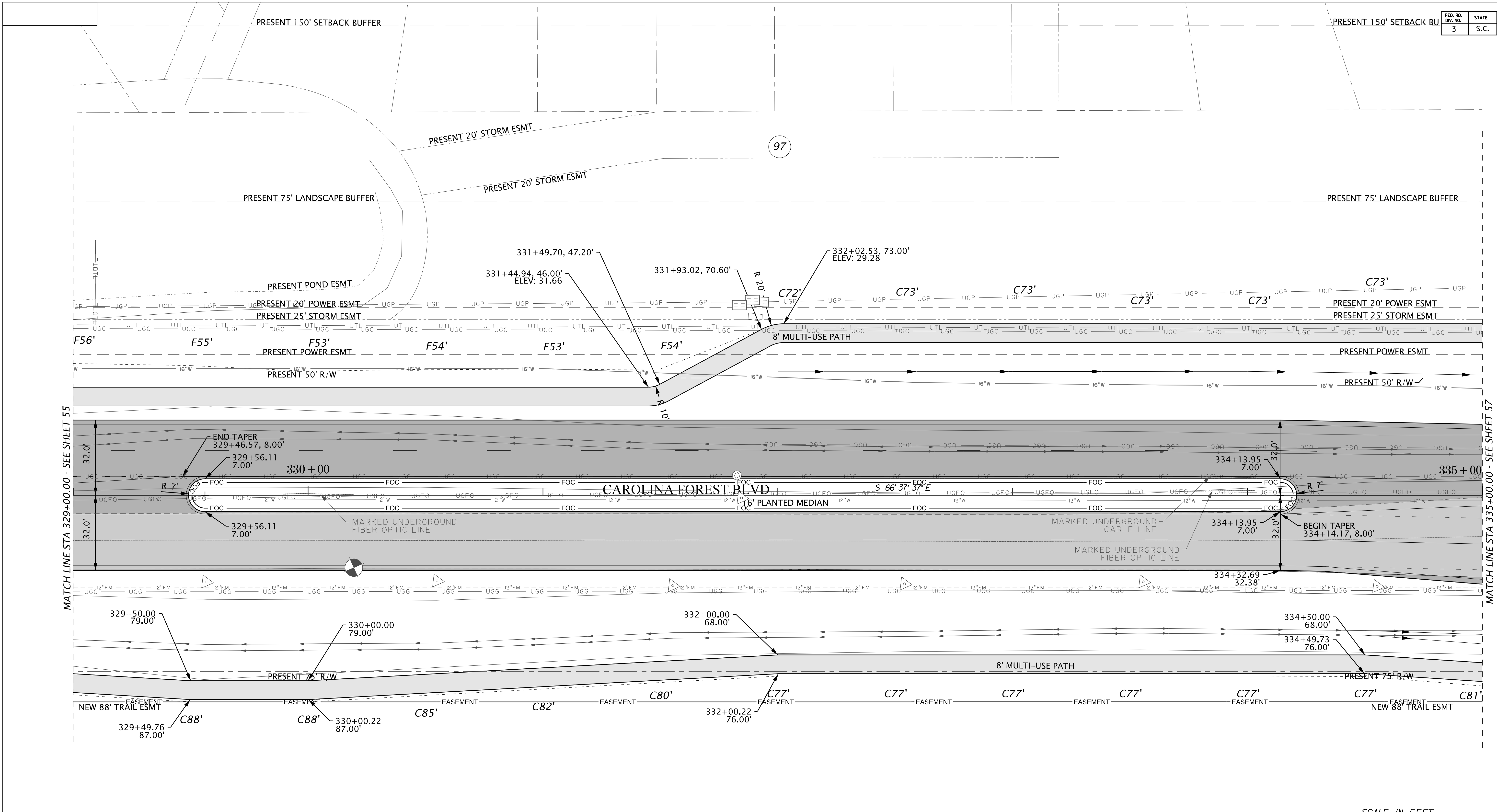

**THOMAS & HUTTON**  
611 Burroughs & Chapin Boulevard • Suite 202  
Myrtle Beach, SC 29577 • 843.839.3545  
www.thomasandhutton.com

**CAROLINA FOREST BLVD WIDENING**  
PLAN SHEET  
STA. 323+50.00 TO STA. 329+00.00

SCALE 1"= 20' SHEET 55




FED. RD. DIV. NO.	STATE	COUNTY	SHEET NO.
3	S.C.	HORRY	56



Z:\26688\26688-0000\Engineering\Transporation\Drawings\Construction\Plans\26688-P56.dgn 12/2/2020

78




REV. NO.	BY	DATE	DESCRIPTION OF REVISION
7			
6			
5			
4			
3			
2			
1	VBA	9/10/20	REV. 7 - REVISED N. SIDEWALK & ADDED S. SIDEWALK

PLANS PREPARED FOR  
HORRY COUNTY

**THOMAS & HUTTON**  
611 Burroughs & Chapin Boulevard • Suite 202  
Myrtle Beach, SC 29577 • 843.839.3545  
www.thomasandhutton.com

**CAROLINA FOREST BLVD WIDENING**  
PLAN SHEET  
STA. 329+00.00 TO STA. 335+00.00

SCALE 1"= 20' SHEET 56

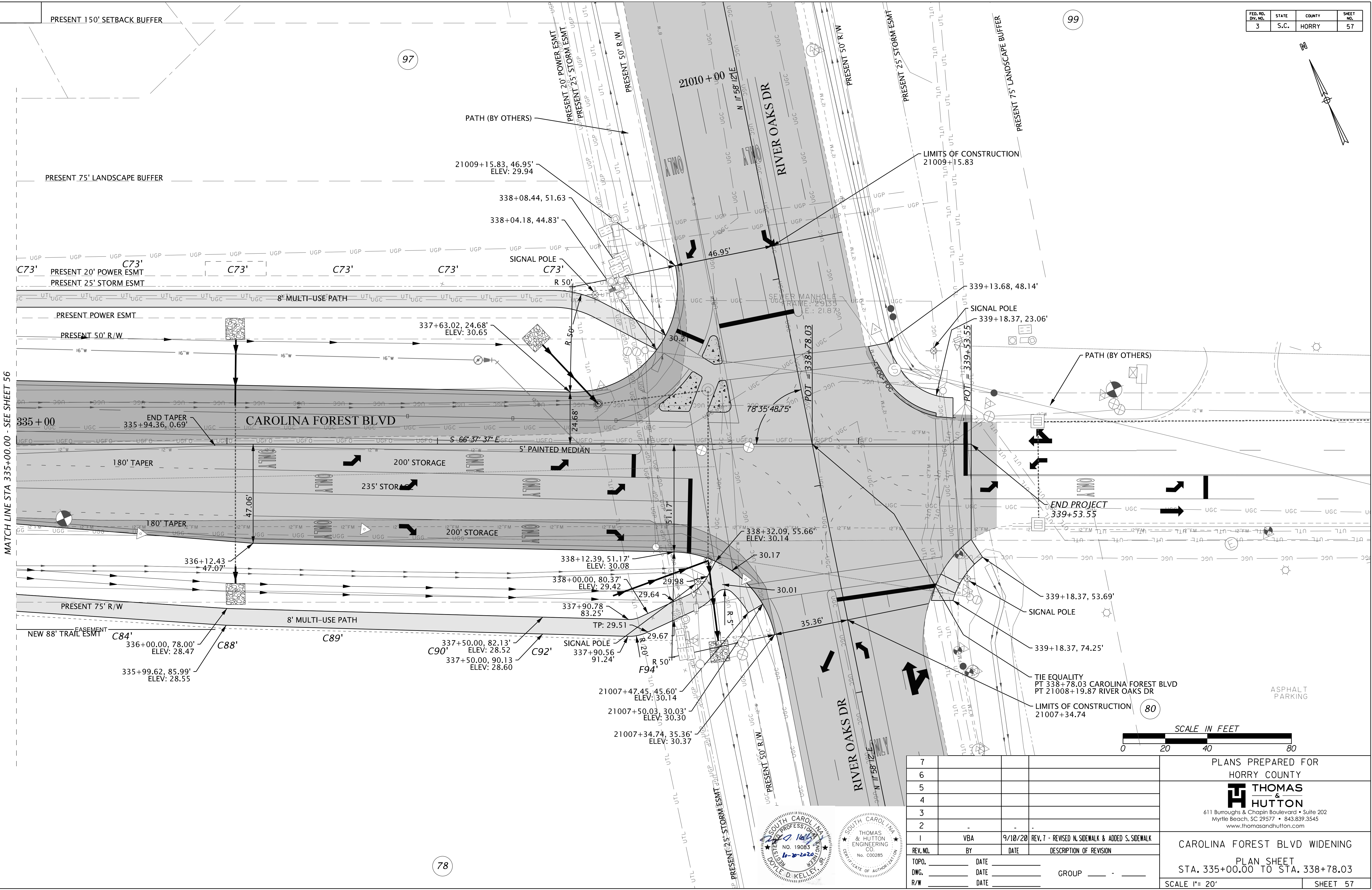


99

97

78

MATCH LINE STA 335+00.00 - SEE SHEET 56



REV. NO.	BY	DATE	DESCRIPTION OF REVISION
7			
6			
5			
4			
3			
2			
1	VBA	9/10/20	REV. 7 - REVISED N. SIDEWALK & ADDED S. SIDEWALK
TOPO.		DATE	
DWG.		DATE	GROUP
R/W		DATE	

PLANS PREPARED FOR  
HORRY COUNTY

**THOMAS & HUTTON**  
611 Burroughs & Chapin Boulevard • Suite 202  
Myrtle Beach, SC 29577 • 843.839.3545  
www.thomasandhutton.com

**CAROLINA FOREST BLVD WIDENING**  
PLAN SHEET  
STA. 335+00.00 TO STA. 338+78.03

SCALE 1" = 20' SHEET 57

